BASTROP COUNTY
LOCATOR

A GUIDE TO RURAL BASTROP COUNTY, TEXAS

2023 Issue

With County Road Surface

Distributed By:
Office of the County Judge
804 Pecan Street
Bastrop, Texas 78602
512-332-7201
www.co.bastrop.tx.us

Produced By:
Bastrop County
Information Technology Services
Geographic Information System
For GIS Data and Maps Visit:
www.co.bastrop.tx.us/page/it.gis

BASTROP COUNTY
LOCATOR

Legend

- Interstate Highway
- Toll Road
- US Highway
- State Highway
- FM Roadway
- Access Road/Ramp
- Local Street
- Private Road
- Private Access
- Under Construction
- Railroad
- 500 Block Number

County Road Surface

- Asphalt
- Concrete
- Dirt
- FDR
- Gravel
- Paved
- RAP
- Other

- County Line
- Adjoining County
- City Limit
- Name Subdivision
- Park
- Lake / River
- Creek/Stream
- Map Page
- 10 Map Page Grid

DISCLAIMER
Bastrop County provides this map "as is" and assumes no liability for its completeness or accuracy. Information shown on this map is derived from public records that are constantly undergoing change and do not replace a site survey. This product is for informational purposes and may not have been prepared for or be suitable for legal, engineering or surveying purposes. It does not represent an on-the-ground survey and represents only the approximate relative location of property boundaries.

BASTROP COUNTY LOCATOR

MAP KEY

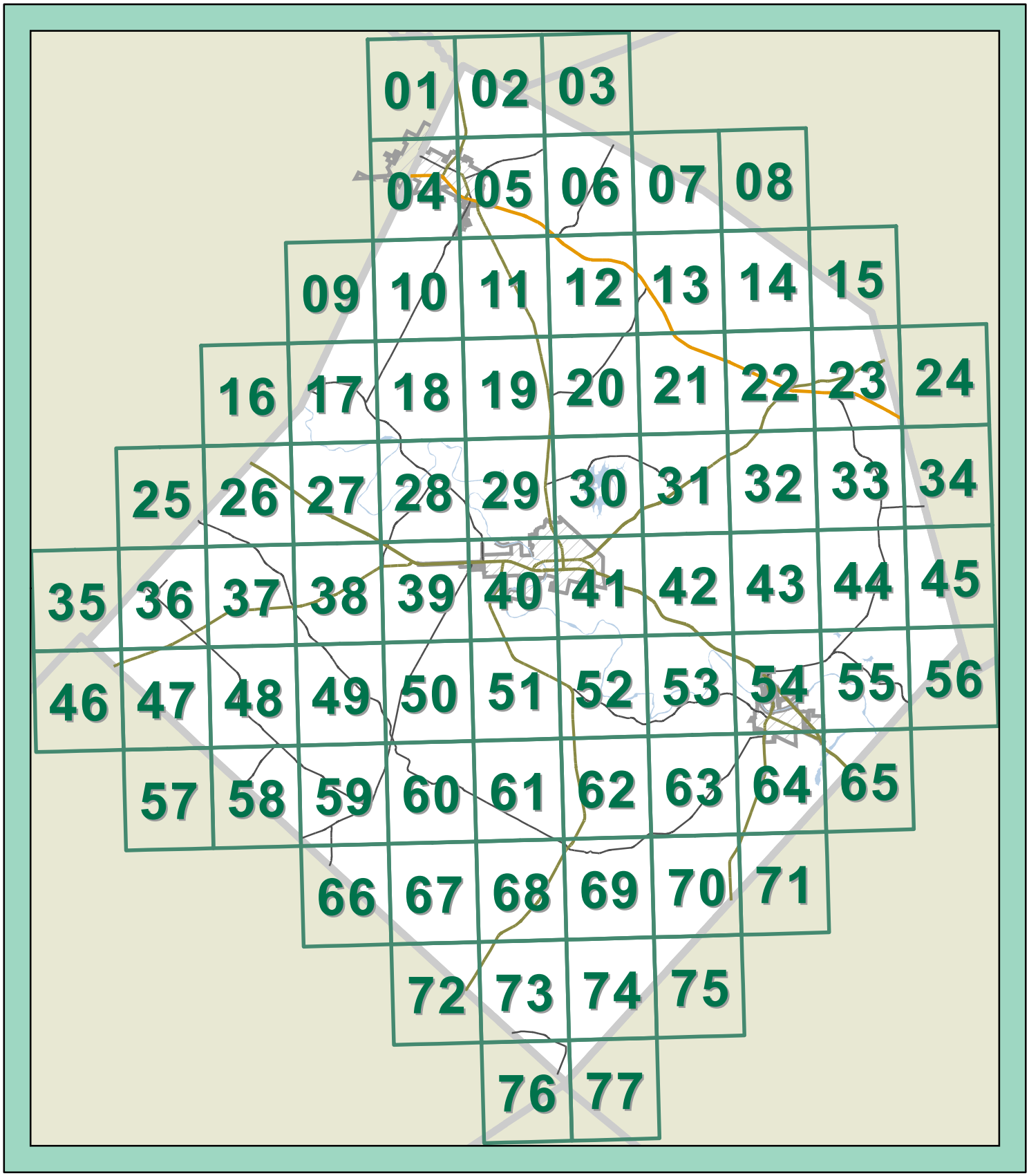

Bastrop County Locator
2023 Issue

Bastrop County
Information Technology - GIS
LocatorBook2023_KeyMap_gs
Produced: 12/21/2022

N

Feet
0 50,000

0 10
Miles

Map Page

Bastrop County provides this map "as is" and assumes no liability for its completeness or accuracy. Information shown on this map is derived from public records that are constantly undergoing change and do not replace a site survey. This product is for informational purposes and may not have been prepared for or be suitable for legal, engineering or surveying purposes. It does not represent an on-the-ground survey and represents only the approximate relative location of property boundaries.

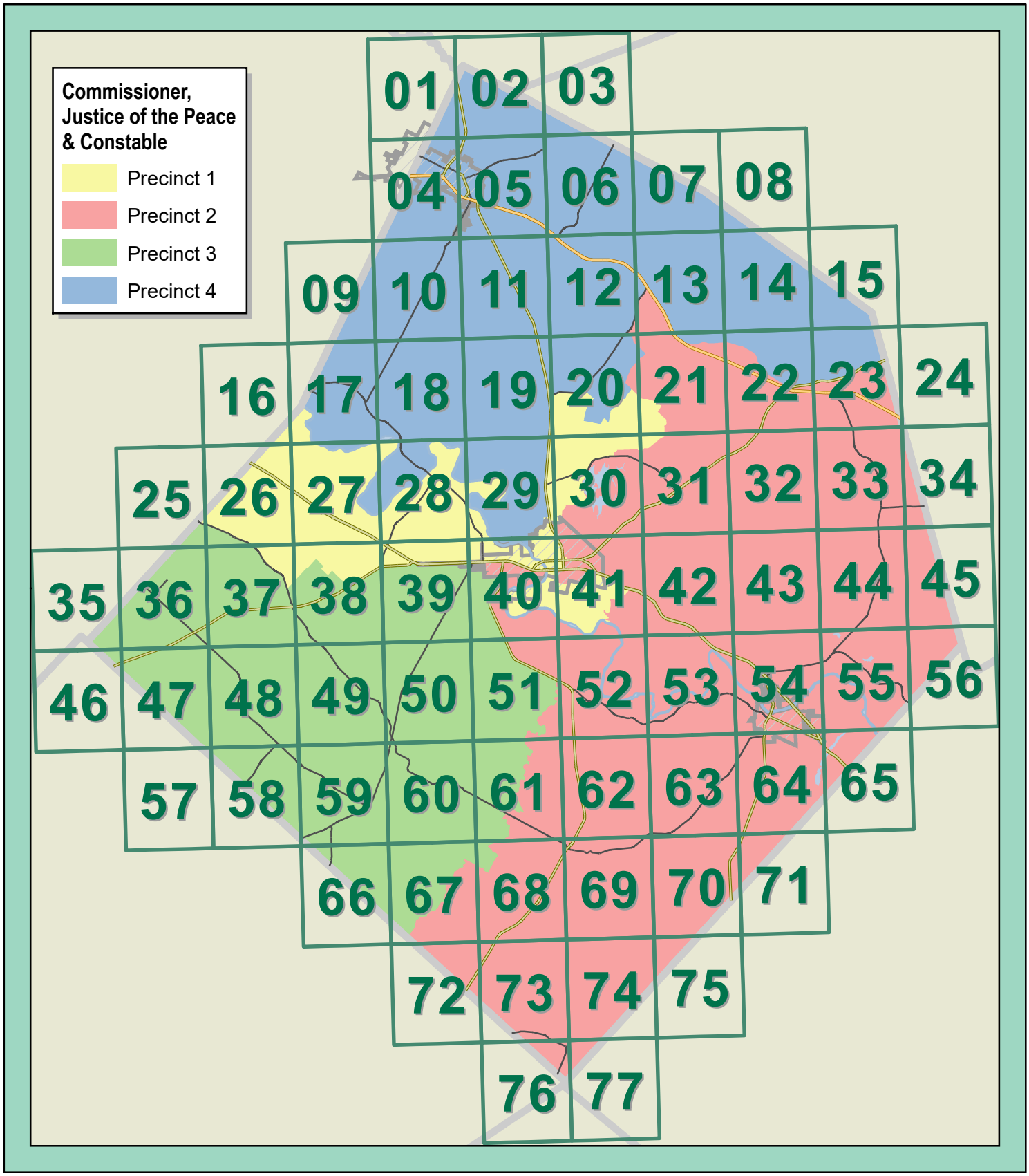

Bastrop County Locator
2023 Issue

Bastrop County
Information Technology - GIS
LocatorBook2023_KeyMap_Precinct_c
Produced: 12/21/2022

N

Feet
0 50,000
0 10
Miles

Map Page

Bastrop County provides this map "as is" and assumes no liability for its completeness or accuracy. Information shown on this map is derived from public records that are constantly undergoing change and do not replace a site survey. This product is for informational purposes and may not have been prepared for or be suitable for legal, engineering or surveying purposes. It does not represent an on-the-ground survey and represents only the approximate relative location of property boundaries.

STREET INDEX

STREET	NAME	COMMUNITY	PCT	GRID	PG
E	1st St	Elgin	4	2-A	5
NE	1st St	Smithville	2	4-B	54
NE	1st St	Smithville	2	4-C	54
NW	1st St	Smithville	2	4-B	54
SE	1st St	Smithville	2	4-C	54
SE	1st St	Smithville	2	1-C	64
W	1st St	Elgin	4	2-A	5
	2 Mile Ln	Smithville	2	2-B	54
	2 Mile Ln	Smithville	2	3-B	54
	2nd Ave	Smithville	2	4-A	54
	2nd Ave	Smithville	2	4-B	54
E	2nd St	Elgin	4	2-A	5
E	2nd St	Elgin	4	2-B	5
NE	2nd St	Smithville	2	4-B	54
NE	2nd St	Smithville	2	4-C	54
NW	2nd St	Smithville	2	4-B	54
SE	2nd St	Smithville	2	4-B	54
SE	2nd St	Smithville	2	4-C	54
SE	2nd St	Smithville	2	1-C	64
SW	2nd St	Smithville	2	4-B	54
W	2nd St	Elgin	4	2-D	4
W	2nd St	Elgin	4	2-A	5
	3rd Ave	Smithville	2	4-A	54
	3rd Ave	Smithville	2	4-B	54
E	3rd St	Elgin	4	2-A	5
W	3rd St	Elgin	4	2-A	5
	4 C Ranch Rd	Bastrop	4	4-B	20
	4th Ave	Smithville	2	4-A	54
	4th Ave	Smithville	2	4-B	54
E	4th St	Elgin	4	2-A	5
NE	4th St	Smithville	2	4-B	54
NE	4th St	Smithville	2	4-C	54
NW	4th St	Smithville	2	4-B	54
SE	4th St	Smithville	2	4-B	54
SE	4th St	Smithville	2	4-C	54
SE	4th St	Smithville	2	1-C	64
SW	4th St	Smithville	2	4-B	54
W	4th St	Elgin	4	2-D	4
W	4th St	Elgin	4	2-A	5
	5th Ave	Smithville	2	4-A	54
	5th Ave	Smithville	2	4-B	54
E	5th St	Elgin	4	2-A	5
NE	5th St	Smithville	2	4-B	54
NE	5th St	Smithville	2	4-C	54
NW	5th St	Smithville	2	4-B	54
SE	5th St	Smithville	2	4-B	54
SE	5th St	Smithville	2	1-B	64
SE	5th St	Smithville	2	1-C	64
SW	5th St	Smithville	2	4-B	54
	6th Ave	Smithville	2	4-A	54
E	6th St	Elgin	4	2-A	5
NE	6th St	Smithville	2	4-B	54
NE	6th St	Smithville	2	4-C	54
NW	6th St	Smithville	2	4-B	54
SE	6th St	Smithville	2	4-B	54

STREET	NAME	COMMUNITY	PCT	GRID	PG
SE	6th St	Smithville	2	1-B	64
SE	6th St	Smithville	2	1-C	64
SW	6th St	Smithville	2	4-B	54
	7th Ave	Smithville	2	4-A	54
	7th Ave	Smithville	2	4-B	54
E	7th St	Elgin	4	2-A	5
NE	7th St	Smithville	2	4-B	54
NE	7th St	Smithville	2	4-C	54
NE	7th St	Smithville	2	4-D	54
SE	7th St	Smithville	2	4-B	54
SE	7th St	Smithville	2	1-B	64
SW	7th St	Smithville	2	4-B	54
W	7th St	Elgin	4	2-A	5
E	8th St	Elgin	4	1-A	5
E	8th St	Elgin	4	2-A	5
E	8th St	Smithville	2	4-D	54
NE	8th St	Smithville	2	4-C	54
NE	8th St	Smithville	2	4-D	54
W	8th St	Elgin	4	2-D	4
W	8th St	Elgin	4	2-A	5
E	9th St	Elgin	4	1-A	5
E	9th St	Elgin	4	2-A	5
NE	9th St	Smithville	2	4-C	54
W	9th St	Elgin	4	2-D	4
E	10th St	Elgin	4	2-D	4
E	10th St	Elgin	4	1-A	5
E	10th St	Elgin	4	2-A	5
NE	10th St	Smithville	2	4-C	54
W	10th St	Elgin	4	2-D	4
E	11th St	Elgin	4	2-D	4
NE	11th St	Smithville	2	4-C	54
W	11th St	Elgin	4	2-D	4
W	12th St	Elgin	4	2-D	4

A

	A J Rod Rd	Smithville	2	2-C	63
	A J Rod Rd	Smithville	2	2-D	63
	Abamillo Dr	Bastrop	1	4-B	28
	Abamillo Dr	Bastrop	1	1-B	39
	Abbey Ln	Smithville	2	2-D	42
	Abel Ln	Elgin	4	2-A	6
	Acacia Pass	Bastrop	1	4-D	28
	Acapulco Dr	Del Valle	3	3-A	36
	Acorn Trl	Cedar Creek	3	2-C	38
	Acuna Ct	Del Valle	3	2-B	36
	Adams St	Elgin	4	3-B	5
	Adelton Blvd	Bastrop	3	2-D	39
	Adirondack Pass	Elgin	4	2-C	4
	Adobe Way	Cedar Creek	3	3-B	37
	Affeld Ln	Smithville	2	4-A	53
	Affeld Ln	Smithville	2	1-A	63
	Agave Azul Cv	Dale	3	4-A	36
	Agget Rd	Smithville	2	3-A	43
	Agnes St	Bastrop	2	2-B	40
	Agnes St	Bastrop	2	2-C	40

STREET NAME		COMMUNITY	PCT	GRID	PG
	Agua Dulce	Bastrop	1	1-C	39
	Aguila Trl	Del Valle	3	1-B	36
	Aguila Trl	Del Valle	3	1-C	36
	Ahumoa Dr	Bastrop	1	3-B	41
E	Ahupu Ln	Bastrop	1	3-A	41
E	Ahupu Ln	Bastrop	1	4-A	41
W	Ahupu Ln	Bastrop	1	3-D	40
W	Ahupu Ln	Bastrop	1	3-A	41
	Aiea Ct	Bastrop	1	3-A	41
	Air Strip Dr	Bastrop	1	3-C	40
	Air Strip Dr	Bastrop	1	3-D	40
	Aka Ct	Bastrop	1	3-B	41
	Akala Ln	Bastrop	1	2-B	41
	Akaloa Dr	Bastrop	1	3-B	41
	Akaloa Dr	Bastrop	1	4-A	41
	Akaloa Dr	Bastrop	1	4-B	41
	Al Jones St	Bastrop	4	1-C	40
	Alameda Dr	Cedar Creek	3	3-B	37
E	Alamo Cir	Bastrop	1	4-A	20
W	Alamo Cir	Bastrop	1	4-A	20
	Alamo Ct	Paige	2	1-C	31
E	Alamo St	Elgin	4	2-A	5
E	Alamo St	Elgin	4	3-A	5
W	Alamo St	Elgin	4	3-D	4
W	Alamo St	Elgin	4	3-A	5
	Alau Ct	Bastrop	1	3-C	41
	Albatross Cv	Cedar Creek	1	1-B	27
	Aldean James Dr	Smithville	2	2-C	64
	Aldean James Dr	Smithville	2	3-C	64
	Alder Dr	Cedar Creek	1	1-D	38
	Alele Dr	Bastrop	1	3-B	41
	Alele Dr	Bastrop	1	3-C	41
	Alexander Rd	Red Rock	3	2-A	59
	Alexander Rd	Red Rock	3	3-A	59
	Alexander Rd	Red Rock	3	3-B	59
	Algarita Dr	Del Valle	3	4-D	25
	Alguna Dr	Cedar Creek	1	1-D	38
	Alice Ave	Bastrop	1	4-A	20
	Alicia Dr	Elgin	4	2-D	9
	Allbright St	Bastrop	1	1-D	40
	Alley A	Bastrop	1	1-D	40
	Alley A	Elgin	4	2-D	4
	Alley A	Elgin	4	2-A	5
	Alley B	Bastrop	1	1-D	40
	Alley B	Bastrop	1	2-D	40
	Allison Cv	Elgin	4	3-A	5
	Allison Cv	Elgin	4	3-B	5
	Aloha Ln	Bastrop	1	2-B	41
	Aloha Ln	Bastrop	1	2-C	41
	Alonzo Dr	Del Valle	3	2-A	36
	Alonzo Dr	Del Valle	3	2-B	36
	Alta Vista Dr	Bastrop	1	3-B	20
	Alta Vista Dr	Bastrop	1	4-A	20
	Alta Vista Dr	Bastrop	1	4-B	20
	Alta Vista Dr	Bastrop	1	1-A	30

STREET NAME	COMMUNITY	PCT	GRID	PG
Altair Cv	Cedar Creek	1	2-B	27
Alum Creek Dr	Cedar Creek	3	2-B	48
Alum Creek Dr	Cedar Creek	3	3-B	48
Alum Creek Dr	Paige	2	2-D	31
Alum Creek East	Smithville	2	4-B	42
Alum Creek Rd	Smithville	2	2-B	42
Alum Creek Rd	Smithville	2	3-B	42
Alum Creek Rd	Smithville	2	4-B	42
Alum Park Pl	Cedar Creek	3	2-A	48
Alum Park Pl	Cedar Creek	3	2-B	48
Alyssa Loop	Bastrop	4	2-D	19
Alyssa Loop	Bastrop	4	3-D	19
Amanda Cir	Cedar Creek	1	1-D	38
Amanda Cir	Cedar Creek	1	2-C	38
Amanda Cir	Cedar Creek	1	2-D	38
American Legion Dr	Bastrop	2	1-B	41
American Legion Dr	Bastrop	2	2-B	41
American Legion Rd	Smithville	2	3-B	54
Anahulu Ln	Bastrop	1	4-B	41
Andaman Roost	Cedar Creek	1	1-B	27
Anderson Dr	Elgin	4	2-D	4
Anderson Ln	Red Rock	3	3-D	59
Anderson Ln	Red Rock	3	3-A	60
Anderson Ln	Red Rock	3	4-A	60
Anderson Ln	Smithville	2	1-C	64
Andrew Duvalt Cv	Bastrop	1	1-A	40
Andrew Duvalt Cv	Bastrop	1	1-B	40
Andross Ln	Bastrop	1	4-A	29
Andross Ln	Bastrop	1	1-A	40
Angelia Dr	Cedar Creek	1	1-B	38
Angle Rd	Smithville	2	4-B	44
Angle Rd	Smithville	2	1-B	55
Angus Ln	Bastrop	2	2-B	31
Ann Powell Rd	Smithville	2	1-A	54
Ann Powell Rd	Smithville	2	2-A	54
Annika Way	Bastrop	1	1-B	40
Annika Way	Bastrop	1	1-C	40
Antelope Hills Rd	Elgin	4	3-D	10
Antelope Hills Rd	Elgin	4	4-D	10
Antelope Trl	Bastrop	2	2-A	40
Antietam Dr	Elgin	4	2-D	4
Antietam Trl	Elgin	4	2-D	4
Antioch Rd	Paige	2	1-B	32
Antioch Rd	Paige	2	1-C	32
Antioch Rd	Paige	2	1-D	32
Antioch Rd	Paige	2	2-A	32
Antioch Rd	Paige	2	2-B	32
Antioch Rd	Paige	2	3-A	32
Antioch Rd	Paige	2	4-A	32
Antioch Rd	Paige	2	1-A	33
Antioch Rd	Paige	2	1-A	43
Antioch Rd	Smithville	2	1-A	43
Antioch Rd	Smithville	2	2-A	43
Antler Cv	Cedar Creek	3	3-A	48
Apache Dr	Paige	2	2-B	31

STREET NAME		COMMUNITY	PCT	GRID	PG
	Apache Ln	Smithville	2	1-A	55
	Aplomado Dr	Del Valle	3	2-B	36
	Aplomado Dr	Del Valle	3	2-C	36
	Aplomado Dr	Del Valle	3	3-C	36
N	Appaloosa Ct	Paige	2	3-D	31
S	Appaloosa Ct	Paige	2	3-D	31
	Appleberry Ln	Elgin	4	1-C	4
	Applewood Dr	Cedar Creek	1	3-B	27
	Arapaho Dr	Smithville	2	1-A	55
	Arbor Hill Way	Cedar Creek	3	2-A	48
	Arbor Hill Way	Cedar Creek	3	3-A	48
	Arbor Hill Way	Cedar Creek	3	3-B	48
	Arbor Point Dr	Elgin	4	2-C	11
	Arbors Cir	Elgin	4	1-C	11
	Arbors Cir	Elgin	4	1-D	11
	Arbors Cir	Elgin	4	2-C	11
	Arbors Cir	Elgin	4	2-D	11
	Arborvita Pl	Bastrop	2	1-D	52
	Arbuckle Rd	Elgin	4	2-C	10
	Arbuckle Rd	Elgin	4	2-D	10
	Arbuckle Rd	Elgin	4	2-A	11
	Archer St	McDade	4	2-A	13
	Arena Caliente Rd	Elgin	4	1-D	11
	Arena Dr	Bastrop	2	1-B	41
	Arena Dr	Bastrop	2	2-B	41
	Armadillo Ln	Bastrop	3	2-C	39
	Armadillo Ln	Bastrop	3	3-C	39
	Arosa Dr	Elgin	4	1-C	10
	Arosa Dr	Elgin	4	2-C	10
	Arrowhead Ct	Bastrop	4	2-B	29
	Arrowhead Ct	Bastrop	4	2-C	29
	Arrowhead Dr	Smithville	2	4-A	44
	Arrowhead Dr	Smithville	2	1-A	55
	Arrowhead Dr	Smithville	2	1-B	55
	Artesian Dr	Cedar Creek	3	3-B	48
	Artesian Dr	Cedar Creek	3	4-B	48
	Arthur St	Elgin	4	2-A	5
	Asa Walker Dr	Bastrop	1	4-A	29
	Ash St	Bastrop	1	2-B	30
	Ash St	Smithville	2	4-A	54
	Ashley St	Smithville	2	2-A	54
	Ashwood Dr	Elgin	4	2-B	11
	Ashwood Dr	Elgin	4	3-B	11
	Aster Pl	Bastrop	2	2-C	40
	Auau Ct	Bastrop	1	3-B	41
	August Anna Rd	Paige	2	2-D	23
N	Austin Dr	Paige	2	1-D	31
S	Austin Dr	Paige	2	1-D	31
E	Austin St	Elgin	4	2-A	5
W	Austin St	Elgin	4	2-A	5
	Austin St	Bastrop	1	2-D	40
	Austin St	McDade	4	2-A	13
	Autumn Ridge	Bastrop	2	3-B	31
	Autumn Ridge	Bastrop	2	3-C	31
	Autumn Ridge	Paige	2	3-B	31

STREET NAME		COMMUNITY	PCT	GRID	PG
	Autumn Ridge	Paige	2	3-C	31
	Autumn Wood Dr	Bastrop	1	3-B	41
N	Avenue A	Elgin	4	2-A	5
S	Avenue A	Elgin	4	2-A	5
S	Avenue A	Elgin	4	3-A	5
N	Avenue B	Elgin	4	2-D	4
N	Avenue B	Elgin	4	2-A	5
S	Avenue B	Elgin	4	2-A	5
S	Avenue B	Elgin	4	3-A	5
N	Avenue C	Elgin	4	1-C	4
N	Avenue C	Elgin	4	2-C	4
N	Avenue C	Elgin	4	2-D	4
N	Avenue C	Elgin	4	2-A	5
S	Avenue C	Elgin	4	2-A	5
S	Avenue C	Elgin	4	3-A	5
N	Avenue D	Elgin	4	2-A	5
S	Avenue D	Elgin	4	2-A	5
S	Avenue D	Elgin	4	3-A	5
N	Avenue E	Elgin	4	2-A	5
N	Avenue F	Elgin	4	1-D	4
N	Avenue F	Elgin	4	2-D	4
N	Avenue F	Elgin	4	2-A	5
N	Avenue G	Elgin	4	2-A	5
N	Avenue H	Elgin	4	2-A	5
N	Avenue J	Elgin	4	2-A	5
	Avian Cv	Cedar Creek	1	2-B	27
	Awalt St	Red Rock	3	3-D	59
	Awehi Ln	Bastrop	1	3-B	41
	Axis Trl	Bastrop	2	3-B	40
	Ayres Horn	Cedar Creek	1	1-B	27
	Azalea Ave	Elgin	4	1-B	11

B

	B J Mayes Rd	Bastrop	4	2-D	29
	B J Mayes Rd	Bastrop	4	3-D	29
	Badillo Way	Bastrop	1	4-A	29
	Bahia Ln	Cedar Creek	3	2-C	48
	Bailey Blvd	Bastrop	2	2-A	53
	Baker St	Bastrop	1	4-B	28
	Baker St	Bastrop	1	4-C	28
	Balch Rd	Elgin	4	2-A	10
	Balch Rd	Elgin	4	2-B	10
	Balch Rd	Elgin	4	3-B	10
	Balch Rd	Elgin	4	3-C	10
	Baldovino St	Bastrop	1	4-C	28
	Bali Hai Ln	Bastrop	1	3-A	41
	Bali Hai Ln	Bastrop	1	4-A	41
	Ball Park Rd	Elgin	4	2-A	5
	Bandara Woods Blvd	Elgin	4	1-C	4
	Bandara Woods Blvd	Elgin	4	2-C	4
	Bar L Mesa Dr	Cedar Creek	3	1-B	50
	Bar L Mesa Dr	Cedar Creek	3	1-C	50
	Barbara Way	Bastrop	1	1-C	40
	Barbary Loop	Del Valle	3	2-B	36
	Barbary Loop	Del Valle	3	2-C	36

STREET NAME		COMMUNITY	PCT	GRID	PG
	Barclay Ln	Cedar Creek	3	3-C	38
	Barker Ln	Smithville	2	2-C	44
	Barker Ln	Smithville	2	2-D	44
	Baron Creek Trl	Bastrop	2	2-C	40
	Barras Rd	Paige	2	4-A	32
	Barton Ln	Cedar Creek	3	3-D	37
	Barton Ln	Cedar Creek	3	3-A	38
	Barton Oaks Dr	Smithville	2	3-C	64
	Barton Oaks Dr	Smithville	2	3-D	64
	Barton Oaks Dr	Smithville	2	4-D	64
	Barton Rd	Bastrop	4	1-B	28
	Bartsch Ln	Red Rock	3	2-B	60
	Bartsch Ln	Red Rock	3	3-A	60
	Bartsch Ln	Red Rock	3	3-B	60
	Bartsch Ln	Red Rock	3	4-A	60
	Bartsch Ln	Red Rock	3	4-B	60
	Baseball Ln	Bastrop	1	2-D	40
	Baseball Ln	Bastrop	1	3-D	40
	Bass Dr	Bastrop	2	2-B	40
N	Bastrop St	Paige	2	3-A	23
S	Bastrop St	Paige	2	3-A	23
	Bastrop St	McDade	4	2-A	13
	Bateleurefrey Cv	Cedar Creek	1	1-B	27
	Bateman Rd	Red Rock	3	3-B	59
	Bateman Rd	Red Rock	3	4-B	59
	Bateman Rd	Red Rock	3	4-C	59
	Bateman Rd	Red Rock	3	1-C	66
	Bateman Rd	Red Rock	3	1-D	66
	Bateman Rd	Red Rock	3	2-D	66
	Bateman Rd	Red Rock	3	2-A	67
	Bear Grass Dr	Elgin	4	1-C	4
	Bear Hunter Dr	Bastrop	2	1-A	40
	Bear Hunter Dr	Bastrop	2	2-A	40
	Bearberry Ln	Elgin	4	2-A	2
	Bearberry Ln	Elgin	4	3-A	2
	Beaver Rd	Elgin	4	1-D	10
	Beaver Rd	Elgin	4	1-A	11
	Beaver Rd	Elgin	4	2-A	11
	Beck Ln	Bastrop	3	4-B	50
	Beck Ln	Bastrop	3	4-C	50
	Beck Rd	Smithville	2	1-A	44
	Beck Rd	Smithville	2	2-A	44
	Beck Rd	Smithville	2	2-B	44
	Beech St	Bastrop	1	1-D	40
	Beech St	Bastrop	1	1-A	41
N	Belinda Ct	Bastrop	1	1-C	40
	Belinda Ct	Bastrop	1	1-C	40
	Belton St	McDade	4	2-A	13
	Bent Tree Cv	Cedar Creek	3	2-B	38
	Berdoll Ln	Cedar Creek	1	4-D	16
	Berdoll Ln	Cedar Creek	1	1-D	26
	Berdoll Ln	Cedar Creek	1	2-D	26
	Berdoll Loop	Cedar Creek	1	2-D	26
	Bermuda Cv	Bastrop	4	3-D	19
	Beth Rd	Elgin	4	3-A	18

STREET NAME		COMMUNITY	PCT	GRID	PG
	Beulah St	Red Rock	3	3-D	59
	Bianca Cir	Del Valle	3	3-A	36
	Bianca Cir	Del Valle	3	3-B	36
	Big Bow	Smithville	2	2-B	55
	Big Bow	Smithville	2	2-C	55
	Big Horn Pass	Bastrop	2	2-A	40
	Big Horn Pass	Bastrop	2	2-B	40
	Big Pine Creek Ln	Bastrop	1	1-D	39
	Big Pine Rd	McDade	2	4-A	13
	Big Pine Rd	McDade	2	4-B	13
	Big River Rd	Bastrop	1	2-C	28
	Big Sandy Rd	Bastrop	4	1-C	19
	Big Sandy Rd	Bastrop	4	1-D	19
	Big Sky Ranch Rd	Smithville	2	1-D	70
	Big Sky Ranch Rd	Smithville	2	2-D	70
	Big Sky Ranch Rd	Smithville	2	1-A	71
	Big Sky Ranch Rd	Smithville	2	2-A	71
	Bilbrook Dr	Bastrop	3	2-B	39
	Bilbrook Dr	Bastrop	3	3-B	39
	Bill St	Elgin	4	2-A	5
	Billig Ln	Paige	4	2-D	22
	Billig Ln	Paige	4	3-D	22
	Billingsley Heights	Cedar Creek	3	2-A	38
	Billingsley Heights	Cedar Creek	3	2-B	38
	Bills Cir	Bastrop	1	1-B	40
	Bills Cir	Bastrop	1	1-C	40
	Bilmar St	Elgin	4	1-B	12
	Bilmar St	Elgin	4	1-C	12
	Bird Dog Bend	Bastrop	2	2-A	40
	Bishop St	Smithville	2	4-C	54
	Black Buffalo Rd	Bastrop	2	2-B	40
	Black Jack Cv	Bastrop	2	4-A	30
	Black Jack Ln	Bastrop	2	4-A	30
	Black Jack Ln	Bastrop	2	4-B	30
	Black Jack Rd	Cedar Creek	3	2-A	49
	Black Jack Rd	Cedar Creek	3	2-B	49
	Black Kite Ct	Cedar Creek	1	1-B	27
	Black Talon Ln	Cedar Creek	1	2-B	27
	Blackfoot	Smithville	2	2-C	55
	Blackjack Drivers Ln	Bastrop	2	3-B	31
	Blackmon Rd	McDade	4	2-A	7
	Blackmon Rd	McDade	4	3-A	7
	Blacktail Dr	Bastrop	2	2-B	40
	Blackwell Ln	Bastrop	1	1-C	30
	Blair Ave	Bastrop	1	1-B	40
	Blair Ave	Bastrop	1	1-C	40
	Blakey Ln	Bastrop	1	1-A	40
	Blakey Ln	Bastrop	1	1-B	40
	Blanco Canyon St	Elgin	4	3-C	10
	Blanco Canyon St	Elgin	4	3-D	10
	Blanco Ct	Cedar Creek	1	1-D	27
	Blanco Vista Cv	Del Valle	3	3-A	36
	Blanco Woods Blvd	Elgin	4	1-C	4
	Blanco Woods Blvd	Elgin	4	2-C	4
	Blanket Flower Dr	Bastrop	1	1-D	29

	STREET NAME	COMMUNITY	PCT	GRID	PG
	Blanket Flower Dr	Bastrop	1	1-A	30
	Blisard Rd	Elgin	4	1-C	5
	Blisard Rd	Elgin	4	1-D	5
	Blisard Rd	Elgin	4	2-C	5
	Blisard Rd	Elgin	4	2-D	5
	Blossom Hill St	Bastrop	1	1-C	30
	Blue Flame Rd	Cedar Creek	1	4-A	28
	Blue Flame Rd	Cedar Creek	1	1-A	39
	Blue Grass Cv	Cedar Creek	1	3-B	27
	Blue Grass Ln	Bastrop	2	1-D	30
	Blue Jack Oak Ln	Bastrop	2	1-A	31
	Blue Jay Rd	Bastrop	2	1-B	31
	Blue Jay Rd	Bastrop	2	2-B	31
	Blue Oaks Dr	Cedar Creek	1	1-D	38
	Blue Oaks Dr	Cedar Creek	1	1-A	39
	Blue Ridge Trl	Elgin	4	1-C	4
	Blue Ridge Trl	Elgin	4	2-C	4
	Blue Sky Dr	Bastrop	1	3-B	20
	Blue Sky Dr	Bastrop	4	3-B	20
	Bluebonnet Cir	Smithville	2	4-C	54
	Bluebonnet Dr	Bastrop	2	1-D	30
	Bluebonnet Dr	Bastrop	2	2-D	30
	Bluebonnet Dr	Bastrop	2	2-A	31
	Bluebonnet Ln	Del Valle	3	1-C	36
	Bluejay Rd	Dale	3	4-D	47
	Bluejay Rd	Dale	3	4-A	48
	Bluejay Rd	Dale	3	1-A	58
	Bluff St	Smithville	2	4-B	54
	Bluffview Dr	Bastrop	2	2-C	40
	Blushing Dr	Cedar Creek	3	4-B	37
	Blushing Dr	Cedar Creek	3	4-C	37
	Blyths Horn	Cedar Creek	1	1-B	27
N	Bob White Dr	Paige	2	1-B	31
S	Bob White Dr	Paige	2	1-B	31
	Bobcat Trl	Bastrop	2	3-B	40
	Bobolink Dr	Bastrop	2	2-D	52
	Bobs Trail	Bastrop	3	4-D	39
	Bobs Trail	Bastrop	3	4-A	40
	Bonham Ln	Paige	2	2-C	31
	Bonnellis Roost	Cedar Creek	1	1-B	27
	Bonner Ln	Bastrop	1	3-D	29
	Bonnie Rd	Smithville	2	2-A	55
	Boomers Ct	Del Valle	3	2-B	36
	Boondoggle Ridge	Cedar Creek	1	1-B	27
	Booted Eagle Claw Cv	Cedar Creek	1	1-B	27
	Boren Ln	Bastrop	2	4-A	31
	Bosque	Bastrop	1	4-A	20
	Bosque	Bastrop	1	4-B	20
	Bottlebrush Cv	Bastrop	1	4-D	28
	Bottlebrush Cv	Bastrop	1	1-D	39
	Boulder Ln	Manor	4	4-C	9
	Bourland Ln	Smithville	2	4-D	63
	Bowie Ct	Paige	2	1-D	31
	Bowie Dr	Paige	2	1-C	31
	Bowie Dr	Paige	2	1-D	31

	STREET NAME	COMMUNITY	PCT	GRID	PG
	Bowstring Bnd	Bastrop	2	2-B	40
	Boxwood Dr	Bastrop	3	1-B	51
	Boyd Rd	Red Rock	3	2-C	58
	Boyd Rd	Red Rock	3	2-D	58
	Boyd Rd	Red Rock	3	3-C	58
	Boyd Rd	Red Rock	3	1-A	59
	Boyd Rd	Red Rock	3	2-A	59
	Brackin Ct	Bastrop	2	4-B	30
	Bradley Ln	Rosanky	2	1-B	69
	Bradley Ln	Rosanky	2	1-C	69
	Brahman Ct	Bastrop	2	2-B	31
	Brahman Ct	Bastrop	2	3-B	31
	Branding Iron Dr	Smithville	2	2-D	61
	Branding Iron Dr	Smithville	2	3-D	61
	Brandy Ln	Elgin	4	2-D	5
	Brandy Ln	Elgin	4	1-A	6
	Brandy Ln	Elgin	4	2-A	6
	Brangus Ln	Bastrop	2	2-B	31
	Brazos Bend Ave	Smithville	2	4-D	54
	Brazos Dr	Cedar Creek	1	2-A	27
	Breakwater Dr	Bastrop	2	2-C	40
	Breda Ave	Bastrop	3	2-D	39
E	Brenham St	Elgin	4	2-A	5
W	Brenham St	Elgin	4	3-D	4
W	Brenham St	Elgin	4	2-A	5
W	Brenham St	Elgin	4	3-A	5
	Brenham St	McDade	4	2-A	13
	Brenham St	McDade	4	3-A	13
	Brents Cv	Del Valle	3	1-B	36
	Brents Cv	Del Valle	3	2-B	36
	Brentwood Dr	Cedar Creek	1	1-D	38
	Brentwood Dr	Cedar Creek	1	2-D	38
	Briar Forest Dr	Bastrop	1	2-B	41
	Briar Forest Dr	Bastrop	1	3-B	41
	Briarwood Ln	Elgin	4	2-B	11
	Bridle Ct	Bastrop	2	2-B	31
	Bridle Ct	Bastrop	2	3-B	31
	Brinkley Ln	Elgin	4	2-A	6
	Brittany Ln	Bastrop	1	3-C	40
	Brody Ln	Bastrop	2	1-A	53
	Brody Ln	Bastrop	2	2-A	53
	Brody Ln	Bastrop	2	3-A	53
	Broken Bow	Bastrop	4	2-C	20
E	Broken Tree Ln	Smithville	2	3-A	43
W	Broken Tree Ln	Smithville	2	3-A	43
	Brooks Ln	Bastrop	3	2-D	39
	Brown Ln	Cedar Creek	1	2-D	37
	Brown Ln	Cedar Creek	1	2-A	38
	Brown Pelican Dr	Del Valle	3	2-A	36
	Brown Pelican Dr	Del Valle	3	2-B	36
	Brown Pelican Dr	Del Valle	3	3-B	36
	Brown Rd	McDade	4	4-A	7
	Brown Rd	McDade	4	4-B	7
	Brown Rd	McDade	4	1-A	13
	Brown Rd	McDade	4	2-A	13

STREET NAME		COMMUNITY	PCT	GRID	PG
	Brown St	Elgin	4	3-A	5
	Browning Dr	Bastrop	2	2-A	40
	Brownwood	Elgin	4	3-B	11
	Brushwood St	Bastrop	1	4-A	20
	Brushy Creek Dr	Bastrop	1	1-D	39
	Bryant Dr	Bastrop	1	1-C	40
	Buchanan St	Bastrop	1	1-D	40
	Buck Board Dr	Bastrop	1	4-B	28
	Buck Shot Ct	Bastrop	2	2-A	40
	Buckeye Trl	Smithville	2	2-C	64
	Buckeye Trl	Smithville	2	3-C	64
N	Buckhorn Dr	Bastrop	2	2-A	31
S	Buckhorn Dr	Bastrop	2	2-A	31
	Bucks Rd	Paige	2	4-A	22
	Bucks Rd	Paige	2	1-D	31
	Bucks Rd	Paige	2	1-A	32
	Buena Fortuna Rd	Elgin	4	1-A	12
	Buenos Aires Dr	Del Valle	3	3-A	36
	Buffalo Bayou Cv	Cedar Creek	3	2-B	38
	Buffalo Run	Smithville	2	1-B	55
	Buffalo Run	Smithville	2	1-C	55
	Buffalo Run	Smithville	2	2-B	55
	Buffalo Run	Smithville	2	2-C	55
	Buffalo Trl	Bastrop	2	2-B	31
	Bull Run Rd	Cedar Creek	1	2-B	38
	Bull Run Rd	Cedar Creek	1	2-C	38
	Bull Run Rd	Elgin	4	2-D	4
	Bull Run Rd	Elgin	4	3-D	4
	Bullhead Rd	Bastrop	2	2-B	40
	Bunny Run	Elgin	4	1-D	5
	Bunte Rd	Smithville	2	1-C	64
	Bunte Rd	Smithville	2	2-C	64
	Bunte St	Smithville	2	4-C	54
	Bunte St	Smithville	2	1-C	64
	Burleson St	Paige	2	3-A	23
	Burleson St	Smithville	2	4-B	54
	Burleson St	Smithville	2	4-C	54
N	Burr Ct	Bastrop	2	1-B	41
S	Burr Ct	Bastrop	2	1-B	41
	Burr Oak Dr	Elgin	4	2-A	5
	Burr Oak Dr	Elgin	4	2-B	5
	Burrell Rd	Elgin	4	4-B	10
	Burton St	Paige	2	3-A	23
	Burton St	Paige	2	3-B	23
	Bush Cv	Bastrop	1	1-C	40
	Bushmaster Bend	Bastrop	2	2-B	40
	Business Park Dr	Bastrop	2	2-A	41
	Buteo St	Cedar Creek	1	2-B	27
	Butler Ln	Elgin	4	2-A	5
	Buttercup Ln	Bastrop	2	2-D	30
	Buttonwood St	Bastrop	1	1-D	40
	Buttonwood St	Bastrop	1	1-A	41
	Buzzard Ct	Cedar Creek	1	1-B	27
	Byrne St	Smithville	2	4-C	54

STREET NAME		COMMUNITY	PCT	GRID	PG
	C				
	Caballeros Ct	Bastrop	4	1-D	19
	Caballo Rd	Del Valle	3	1-D	36
	Cabana Vista Dr	Del Valle	3	3-B	36
	Cabana Vista Dr	Del Valle	3	3-C	36
	Cactus Cv	Paige	2	4-D	21
	Caddo	Smithville	2	2-C	55
	Caldwell Ln	Smithville	2	4-C	54
	Caldwell Ln	Smithville	2	4-D	54
	Caldwell Ranch Rd	Cedar Creek	1	2-A	27
	Caldwell Rd	Dale	3	1-A	47
	Caldwell Rd	Dale	3	2-A	47
	Caldwell St	Paige	2	3-A	23
	Calebs Way	Bastrop	4	3-D	19
	Caliber Cv	Bastrop	2	2-A	40
	Callies Ct	Del Valle	3	2-B	36
	Calm Water Loop	Bastrop	2	2-C	40
	Camino De Agua	Elgin	4	4-C	5
	Camino Del Sol	Del Valle	3	3-B	36
	Campeche Dr	Del Valle	3	3-A	36
	Campfire Way	Smithville	2	1-D	61
	Campfire Way	Smithville	2	2-D	61
	Canada St	Elgin	4	2-D	4
	Canada St	Elgin	4	2-A	5
	Canary St	Elgin	4	2-D	4
	Cancun Ct	Del Valle	3	3-B	36
	Cannon Ln	Bastrop	2	2-D	30
	Capps Ln	Bastrop	1	4-A	29
	Caracara Pass	Cedar Creek	1	1-A	27
	Caracas Dr	Del Valle	3	3-A	36
	Carbine Ct	Bastrop	2	2-B	40
	Cardinal Dr	Paige	2	4-C	21
	Cardinal Dr	Paige	2	4-D	21
	Cardinal Dr	Paige	2	1-B	31
	Cardinal Dr	Paige	2	1-C	31
	Cardinal Dr	Paige	2	2-B	31
	Cardinal Dr	Paige	2	2-C	31
	Cardinal Loop	Paige	2	2-B	31
	Cardinal Loop	Paige	2	2-C	31
	Cardinal St	Elgin	4	2-D	4
	Carissa Ln	Red Rock	3	3-D	59
	Carissa Ln	Red Rock	3	4-D	59
	Carissa Ln	Red Rock	3	4-A	60
	Carmen Hill Ln	Bastrop	3	1-C	50
	Carmen Hill Ln	Bastrop	3	1-D	50
	Carole Cv	Bastrop	1	1-C	40
	Carolina St	Elgin	4	2-A	5
	Caroline Cv	Cedar Creek	3	3-A	48
	Carriage Ct	Bastrop	1	4-B	28
	Carter St	Bastrop	1	4-D	29
	Carter St	Bastrop	1	1-D	40
	Carver St	Elgin	4	3-A	5
	Casa Blanca Dr	Del Valle	3	3-B	36
	Casa Verde Dr	Del Valle	3	3-B	36
	Cassel Way	Bastrop	2	2-A	31

	STREET NAME	COMMUNITY	PCT	GRID	PG
	Cassel Way	Bastrop	2	2-B	31
	Cassel Way	Bastrop	2	3-A	31
	Cassena Ranch Dr	Bastrop	2	3-B	40
	Cassins Nest	Cedar Creek	1	1-B	27
	Castillo Ct	Bastrop	4	1-D	19
	Catalinas Dr	Cedar Creek	3	3-B	39
	Catalpa St	Bastrop	1	1-D	40
	Catalpa St	Bastrop	1	1-A	41
	Cates Cv	Elgin	4	2-C	4
	Cates Cv	Elgin	4	2-D	4
	Catfish Ln	Bastrop	2	2-B	40
	Cattail Ln	Bastrop	2	2-B	40
	Cattlemens Dr	Bastrop	2	2-B	31
	Cavalry Trl	Elgin	4	1-C	4
	Cavalry Trl	Elgin	4	2-C	4
	Caylor Cv	Bastrop	1	1-B	40
	Caylor Cv	Bastrop	1	1-C	40
	Cayman Dr	Cedar Creek	1	1-D	38
	Cayman Dr	Cedar Creek	1	2-D	38
	Cayuga	Smithville	2	2-C	55
	Cazadores Cv	Del Valle	3	2-B	36
	Cedar Cir	Elgin	4	2-A	5
	Cedar Creek Blvd	Cedar Creek	3	4-A	38
	Cedar Creek Cir	Cedar Creek	3	4-A	38
N	Cedar Creek Dr	Cedar Creek	3	4-A	38
N	Cedar Creek Dr	Cedar Creek	3	4-B	38
S	Cedar Creek Dr	Cedar Creek	3	4-A	38
S	Cedar Creek Dr	Cedar Creek	3	1-D	48
S	Cedar Creek Dr	Cedar Creek	3	2-D	48
S	Cedar Creek Dr	Cedar Creek	3	1-A	49
	Cedar Hills Dr	Elgin	4	2-B	11
	Cedar Hills Dr	Elgin	4	2-C	11
	Cedar Hills Dr	Elgin	4	3-C	11
	Cedar Hollow Rd	Red Rock	3	1-C	59
	Cedar Hollow Rd	Red Rock	3	1-D	59
	Cedar Hollow Rd	Red Rock	3	2-D	59
	Cedar Ln	Cedar Creek	1	4-B	27
	Cedar Ln	Cedar Creek	1	4-C	27
	Cedar Ln	Cedar Creek	1	1-C	38
	Cedar Rd	Paige	4	4-C	15
	Cedar Rock Rd	Rosanky	2	1-C	72
	Cedar Rock Rd	Rosanky	2	1-D	72
	Cedar Rock Rd	Rosanky	2	1-A	73
	Cedar Shade Ln	Bastrop	1	1-C	30
	Cedar Spur	Bastrop	1	2-D	29
	Cedar Spur	Bastrop	1	2-A	30
	Cedar St	Bastrop	1	1-D	40
	Cedar St	Bastrop	1	1-A	41
	Cedar St	Bastrop	2	1-A	41
	Cedarwood Ln	Elgin	4	2-B	18
	Cedarwood Ln	Elgin	4	3-B	18
	Cellus Ln	Bastrop	3	2-A	40
	Cellus Ln	Bastrop	3	3-A	40
	Center St	Smithville	2	4-B	54
	Center Union Rd	La Grange	2	2-D	55

STREET NAME	COMMUNITY	PCT	GRID	PG
Center Union Rd	La Grange	2	3-D	55
Center Union Rd	La Grange	2	2-A	56
Central Ave	Elgin	4	2-D	4
Central Ave	Elgin	4	3-D	4
Central Ave	Elgin	4	2-A	5
Century Ln	Bastrop	2	2-A	31
Chama Dr	Cedar Creek	3	1-A	48
Chama Dr	Cedar Creek	3	1-B	48
Chambers St	Bastrop	1	1-A	41
Chance Ln	Smithville	2	4-B	44
Chandler Cv	Cedar Creek	3	4-B	37
Chaparral Ln	Smithville	2	4-B	42
Chapel Hill Dr	Bastrop	1	2-D	29
Chapel Hill Dr	Bastrop	1	2-A	30
Chappel St	McDade	4	2-A	13
Charcoal Rd	Waelder	2	1-D	76
Charcoal Rd	Waelder	2	1-A	77
Charcoal Rd	Waelder	2	1-B	77
Charles Blvd	Bastrop	1	1-B	40
Charles Blvd	Bastrop	1	1-C	40
Charles Burnes Ln	Rosanky	2	1-C	72
Charles Burnes Ln	Rosanky	2	2-C	72
Charles Zanco Dr	Bastrop	1	4-A	29
Charleston Blvd	Smithville	2	4-C	54
Charolais Dr	Bastrop	2	2-B	31
Chase Ln	Dale	3	4-D	47
Chase St	Smithville	2	4-C	54
Checkers Cv	Elgin	4	3-D	4
Cherokee Cir	Smithville	2	1-A	55
Cherry St	Bastrop	2	1-C	30
Cherylton Dr	Red Rock	3	1-D	58
Cherylton Dr	Red Rock	3	2-D	58
Chesters Cv	Cedar Creek	3	1-B	48
Chestnut St	Bastrop	1	1-D	40
Chestnut St	Bastrop	1	1-A	41
Chestnut St	Bastrop	2	1-A	41
Chestnut St	Bastrop	2	1-B	41
Cheyenne Dr	Smithville	2	1-A	55
Chickadee Ln	Dale	3	2-A	47
Chickadee Ln	Dale	3	2-B	47
Chickasaw	Smithville	2	1-C	55
Chickasaw	Smithville	2	2-B	55
Chickasaw	Smithville	2	2-C	55
Chief	Smithville	2	1-B	55
Chihuahua Dr	Del Valle	3	3-A	36
Chihuahua Dr	Del Valle	3	3-B	36
Childers Dr	Bastrop	1	2-C	40
Childers Dr	Bastrop	2	2-C	40
China Cv	Elgin	4	2-A	5
Chinaberry Bnd	Bastrop	1	1-A	40
Chippewa Trl	Smithville	2	1-A	55
Chisholm Trl	Bastrop	1	4-B	28
Chisholm Trl	Bastrop	1	1-B	39
Chisholm Trl	Bastrop	1	1-C	39
Choctaw Trail Dr	Smithville	2	4-A	44

	STREET NAME	COMMUNITY	PCT	GRID	PG
	Choctaw Trail Dr	Smithville	2	1-A	55
	Christensen Rd	Elgin	4	4-C	5
	Christensen Rd	Elgin	4	4-D	5
	Christensen Rd	Elgin	4	1-C	11
	Christina Dr	Elgin	4	2-D	9
	Chuparrosa Ln	Cedar Creek	3	3-B	48
	Church Ln	Elgin	4	3-A	5
	Church Rd	Paige	2	3-D	33
	Church Rd	Paige	2	3-A	34
	Church St	Bastrop	1	1-D	40
	Church St	Elgin	4	3-A	5
	Cibolo Creek Loop	Bastrop	1	4-D	28
	Cibolo Creek Loop	Bastrop	1	1-D	39
	Cielo Lindo Dr	Elgin	4	1-C	10
	Cielo Vista Dr	Del Valle	3	2-B	36
	Ciervo St	Cedar Creek	3	2-A	38
	Ciervo St	Cedar Creek	3	3-A	38
	Cima Cv	Cedar Creek	3	1-B	48
	Circle Rd	Smithville	2	3-C	44
	Circle Rd	Smithville	2	4-C	44
	Cirrostratus Cv	Bastrop	4	3-C	29
	Cirrus Ln	Bastrop	4	3-C	29
	Cirrus Ln	Bastrop	4	3-D	29
	Cistern Rd	Flatonia	2	1-A	75
	Cistern Rd	Flatonia	2	2-A	75
	Cistern Rd	Rosanky	2	3-C	69
	Cistern Rd	Rosanky	2	3-D	69
	Cistern Rd	Rosanky	2	4-D	69
	Cistern Rd	Rosanky	2	1-D	74
	Cistern Rd	Rosanky	2	1-A	75
	Claiborne Wright Way	Bastrop	1	1-A	40
	Clairmont Cv	Cedar Creek	1	3-B	27
	Clark Jason Ln	Cedar Creek	1	1-A	39
	Clear Spring St	Bastrop	1	1-C	30
	Clear Water Pass	Bastrop	2	2-C	40
	Clear Water Pass	Bastrop	2	2-D	40
E	Clearview Cemetery Rd	Bastrop	3	2-C	51
E	Clearview Cemetery Rd	Bastrop	2	2-D	51
E	Clearview Cemetery Rd	Bastrop	3	2-D	51
W	Clearview Cemetery Rd	Bastrop	3	2-C	51
	Clearview Dr	Bastrop	3	1-B	51
E	Cleveland St	Elgin	4	3-A	5
W	Cleveland St	Elgin	4	3-D	4
W	Cleveland St	Elgin	4	3-A	5
	Cleveland St	Smithville	2	4-B	54
	Cloudberry Ln	Elgin	4	2-A	2
	Cloudberry Ln	Elgin	4	3-A	2
	Clover Rd	Cedar Creek	3	2-D	38
	Clover Rd	Cedar Creek	3	3-D	38
	Cody Ln	Bastrop	4	3-C	20
	Cody Ln	Bastrop	4	4-C	20
	Cold Spring Loop	Bastrop	2	2-C	40
	Coleto Trl	Bastrop	1	1-C	39
	Coleto Trl	Bastrop	1	1-D	39
	College St	Bastrop	1	2-D	40

STREET NAME	COMMUNITY	PCT	GRID	PG
College St	Bastrop	1	2-A	41
Colony Ct	Bastrop	1	1-B	39
Colorado Bluff	Cedar Creek	1	1-B	27
Colorado Cir	Cedar Creek	1	4-D	27
Colorado Cv	Cedar Creek	1	1-A	27
Colorado Dr	Cedar Creek	1	1-A	27
Colorado Dr	Cedar Creek	1	1-B	27
Colorado Dr	Cedar Creek	1	2-A	27
Colorado Dr	Smithville	2	4-C	54
Colorado Dr	Smithville	2	4-D	54
Colorado River Rd	Bastrop	1	2-C	28
Colovista Dr	Bastrop	2	4-C	41
Colovista Dr	Bastrop	2	4-D	41
Colovista Pkwy	Bastrop	2	4-D	41
Colovista Pkwy	Bastrop	2	1-C	52
Colovista Pkwy	Bastrop	2	1-D	52
Colovista Pkwy	Bastrop	2	2-C	52
Colovista Pkwy	Bastrop	2	2-D	52
Colovista Ranch Rd	Bastrop	2	1-C	52
Colovista Ranch Rd	Bastrop	2	1-D	52
Colovista Ranch Rd	Bastrop	2	2-C	52
Colovista Ranch Rd	Bastrop	2	2-D	52
Columbus St	McDade	4	2-A	13
Columbus St	McDade	4	2-B	13
Columbus St	McDade	4	3-A	13
Comal Cv	Elgin	4	1-C	4
Comanche Dr	Paige	2	2-B	31
Comanche Ridge	Smithville	2	3-D	53
Comanche Trl	Elgin	4	2-C	17
Comancheria Trl	Elgin	4	3-C	10
Comancheria Trl	Elgin	4	4-C	10
Commanche Dr	Smithville	2	1-A	55
Commercial Dr	Bastrop	1	2-B	41
Community Center Rd	Rosanky	2	2-D	67
Community Center Rd	Rosanky	2	3-D	67
Community Center Rd	Rosanky	2	3-A	68
Community Center Rd	Rosanky	2	4-A	68
Community Center Rd	Rosanky	2	4-B	68
Concho Dr	Cedar Creek	1	2-A	27
Coneflower Cv	Elgin	4	1-B	11
Conejo Dr	Elgin	4	2-C	10
Conference Dr	Bastrop	1	2-B	41
Cooke St	Paige	2	3-B	23
Cool Water Dr	Bastrop	1	3-A	20
Cool Water Dr	Bastrop	1	3-B	20
Cool Water Dr	Bastrop	1	4-A	20
Cool Water Dr	Bastrop	1	1-A	30
Cool Water Dr	Bastrop	1	2-A	30
Coon Neck Rd	Elgin	4	4-B	10
Coon Neck Rd	Elgin	4	4-C	10
Coon Neck Rd	Elgin	4	1-C	18
Coopers Hawk Crest	Cedar Creek	1	1-B	27
Copeland Hill Rd	Smithville	2	3-D	53
Copeland Hill Rd	Smithville	2	4-D	53
Copeland Hill Rd	Smithville	2	1-D	63

STREET NAME	COMMUNITY	PCT	GRID	PG
Copperas Creek Pass	Bastrop	1	4-C	41
Copperas Creek Pass	Bastrop	2	4-C	41
Copperhead Rd	Elgin	4	4-D	5
Copperhead Rd	Elgin	4	1-D	11
Coppers Way	Elgin	4	3-D	4
Coralberry Cv	Bastrop	1	1-D	39
Cordura Dr	Bastrop	2	2-A	40
Corporate Dr	Bastrop	1	2-B	41
Corral Rd	Smithville	2	2-C	61
Corral Rd	Smithville	2	2-D	61
Cottle Town Rd	Smithville	2	2-D	42
Cottle Town Rd	Smithville	2	3-D	42
Cottle Town Rd	Smithville	2	4-C	42
Cottle Town Rd	Smithville	2	4-D	42
Cottle Town Rd	Smithville	2	2-A	43
Cotton Top Dr	Cedar Creek	1	3-B	27
Cottonwood Ct	Cedar Creek	3	2-D	38
Cougar Cv	Bastrop	1	1-D	30
Country Air Dr	Bastrop	2	1-A	31
Country Club Dr	Bastrop	2	1-C	52
Country Club Dr	Bastrop	2	1-D	52
Country Ln	McDade	4	4-D	7
Country Ln	McDade	4	4-A	8
Country Ln	McDade	4	1-D	13
County Line Rd	Dale	3	3-B	47
County Line Rd	Dale	3	3-C	47
County Line Rd	Dale	3	4-C	47
County Line Rd	Dale	3	4-D	47
County Line Rd	Giddings	2	2-B	45
County Line Rd	Giddings	2	3-A	45
County Line Rd	Giddings	2	3-B	45
County Rd	Bastrop	2	2-B	31
County Rd	Bastrop	2	2-C	31
County Rd	Paige	2	2-B	31
County Rd	Paige	2	2-C	31
Cowboy Loop	Smithville	2	4-B	42
Coyote Crossing	Elgin	4	1-D	5
Coyote Ln	Elgin	4	1-D	11
Coyote Ridge Dr	Cedar Creek	3	3-B	37
Coyote Trail Ln	Smithville	2	2-C	44
Coyote Trail Ln	Smithville	2	2-D	44
Cozumel Ct	Del Valle	3	3-B	36
CP Johnson Ln	Bastrop	1	1-A	41
CP Johnson Ln	Bastrop	2	1-A	41
CR 460	Elgin	4	2-B	2
CR 461	Elgin	4	2-A	2
CR 461	Elgin	4	2-B	2
CR 463	Elgin	4	2-B	2
CR 463	Elgin	4	2-C	2
Craddock Ct	Smithville	2	4-C	54
Crafts Prairie Rd	Bastrop	2	1-D	52
Crafts Prairie Rd	Bastrop	2	1-A	53
Crape Myrtle Dr	Bastrop	1	3-D	20
Crape Myrtle Dr	Bastrop	1	4-D	20
Creek Loop Rd	Bastrop	3	1-A	51

STREET NAME	COMMUNITY	PCT	GRID	PG
Creek Loop Rd	Bastrop	3	1-B	51
Creek Loop Rd	Bastrop	3	2-A	51
Creek Loop Rd	Bastrop	3	2-B	51
Creek Ridge Dr	Bastrop	3	2-A	39
Creek View Dr	Cedar Creek	3	4-A	38
Creekside Cv	Dale	3	2-D	47
Creekside Dr	Bastrop	1	4-A	20
Creekside Dr	Bastrop	1	1-A	30
Creekside Dr	Bastrop	1	1-B	30
Creekwood Trl	Cedar Creek	3	2-B	48
Creekwood Trl	Cedar Creek	3	3-A	48
Creekwood Trl	Cedar Creek	3	3-B	48
Crenshaw Ln	Bastrop	1	1-B	30
Crenshaw Ln	Bastrop	1	1-C	30
Crepe Myrtle Pkwy	Elgin	4	1-B	11
Crested Butte	Cedar Creek	1	1-B	27
Crested Butte	Cedar Creek	1	1-C	27
N Crestline Dr	Bastrop	1	1-A	30
S Crestline Dr	Bastrop	1	1-A	30
Cricket Hollow Ln	Smithville	2	2-A	44
Crim Ln	Elgin	4	4-C	2
Crim Ln	Elgin	4	1-C	5
Crim Ln	Elgin	4	1-D	5
Cripple Creek Dr	Cedar Creek	3	3-B	48
Cripple Creek Dr	Cedar Creek	3	3-C	48
Crockett Ct	Paige	2	1-D	31
Crockett Ct	Paige	2	2-D	31
Crooked Hollow Rd	Elgin	4	1-B	10
Crooked Hollow Rd	Elgin	4	1-C	10
Crooked Trl	Bastrop	2	2-C	40
Crooked Trl	Bastrop	2	2-D	40
Crow	Smithville	2	2-B	55
Crow Ln	Elgin	4	2-B	18
Crown Point Cir	Bastrop	2	4-C	41
Crystal Cliffs Dr	Cedar Creek	3	3-B	37
Cuernavaca Dr	Del Valle	3	3-A	36
Cuernavaca Dr	Del Valle	3	3-B	36
Cumulus Cv	Bastrop	4	3-C	29
Cumulus Cv	Bastrop	4	3-D	29
Cutting Horse Trl	Bastrop	1	2-A	30
Cutting Horse Trl	Bastrop	1	3-A	30
Cynthia Dr	Bastrop	1	2-A	30
Cypress St	Bastrop	1	1-D	40
Cypress St	Bastrop	1	1-A	41

D

Dairy Rd	Cedar Creek	3	1-A	50
Dairy Rd	Cedar Creek	3	2-A	50
Daisy Ln	Bastrop	2	1-D	30
Dallas St	Paige	2	3-B	23
Dalton Dr	Cedar Creek	3	3-D	47
Dalton Dr	Cedar Creek	3	3-A	48
Danbark Dr	Cedar Creek	3	4-B	37
Darst Ln	Bastrop	1	4-B	28
Darst Ln	Bastrop	1	4-C	28

STREET NAME	COMMUNITY	PCT	GRID	PG
Davis Rd	La Grange	2	2-A	56
Davis Rd	La Grange	2	2-B	56
Davis St	Bastrop	1	2-B	30
Davis Tusia Rd	Smithville	2	4-C	55
Davy Crockett Rd	Paige	2	2-C	31
Deadwood Rd	Cedar Creek	3	2-B	49
Deadwood Rd	Cedar Creek	3	3-B	49
Deep Eddy Cv	Bastrop	2	2-C	40
Deep Sand Ln	Elgin	4	1-B	11
Deep Woods Ct	Cedar Creek	3	2-A	48
Deep Woods Ct	Cedar Creek	3	2-B	48
Deep Woods Dr	Cedar Creek	3	2-A	48
Deer Lake	Bastrop	2	4-B	30
Deer Ln	Bastrop	1	1-C	30
Deer Run	Smithville	2	1-C	55
Deer Run	Smithville	2	2-B	55
Deer Run	Smithville	2	2-C	55
Deer Run Dr	Cedar Creek	1	2-A	27
Deer Run Dr	Cedar Creek	1	3-A	27
Deer Trail Cv	Cedar Creek	3	3-B	48
Deerfoot Trl	Bastrop	2	2-C	40
Del Mar Ct	Del Valle	3	3-B	36
Del Rey Ct	Del Valle	3	3-B	36
Del Rio Cv	Del Valle	3	3-D	35
Del Rio Cv	Del Valle	3	3-A	36
Delano St	Bastrop	1	1-A	41
Depot Ave	Elgin	4	2-D	4
Depot Ave	Elgin	4	2-A	5
Depot Sq	Elgin	4	2-A	5
Desiderata Dr	Smithville	2	3-B	52
Desperado Loop	Del Valle	3	2-A	36
Desperado Loop	Del Valle	3	3-A	36
Dewberry Ln	Elgin	4	3-A	2
Diablo Loop	Elgin	4	3-D	4
Diamante Dr	Del Valle	3	3-A	36
Diamante Dr	Del Valle	3	4-A	36
Diamante Dr	Del Valle	3	4-B	36
Diamond G Ln	Smithville	2	4-A	64
Diamond G Ln	Smithville	2	4-B	64
Diamond Head Dr	Bastrop	1	3-A	41
Dickenson Ln	Paige	2	2-C	31
Dickerson Ln	Elgin	4	1-C	18
Dickerson Ln	Elgin	4	2-C	18
Dickerson Ln	Elgin	4	2-D	18
Dildy Dr	Elgin	4	2-D	4
Dildy Dr	Elgin	4	3-D	4
Dixon Prairie Rd	Paige	2	4-B	22
Dixon Prairie Rd	Paige	2	4-C	22
Doc Bryson Ln	Bastrop	1	1-C	28
Doc Bryson Ln	Bastrop	1	1-D	28
Doc Bryson Ln	Bastrop	1	2-C	28
Dodd Preston Rd	Elgin	4	2-C	10
Dodd Preston Rd	Elgin	4	3-C	10
Doe Ln	Paige	2	4-C	32
Doe Run	Bastrop	2	3-B	30

STREET NAME	COMMUNITY	PCT	GRID	PG
Dogwood Dr	Elgin	4	2-C	11
Donlee Dr	Cedar Creek	3	1-A	49
Dorine Ln	Bastrop	4	3-D	29
Dorothy Nichols Ln	Smithville	2	4-D	54
Dos Cortes	Smithville	2	1-C	61
Dos Cortes	Smithville	2	2-C	61
Double Barrel Ct	Bastrop	2	2-B	40
Double C Dr	Cedar Creek	3	3-D	37
Double Eagle Ranch Dr	Cedar Creek	1	1-B	27
Double Eagle Ranch Dr	Cedar Creek	1	1-C	27
Double Eagle Ranch Dr	Cedar Creek	1	2-A	27
Double Eagle Ranch Dr	Cedar Creek	1	2-B	27
Dove Ln	Cedar Creek	1	1-D	37
Dove Ln	Cedar Creek	1	2-D	37
Dragonfly Loop	Bastrop	1	4-D	29
Dragonfly Loop	Bastrop	1	1-C	40
Dragonfly Loop	Bastrop	1	1-D	40
Drake Dr	Bastrop	4	2-D	19
Drake Dr	Bastrop	4	3-D	19
Dreamers Ln	Bastrop	3	4-A	40
Dreamers Ln	Bastrop	3	4-B	40
Driftwood Ln	Bastrop	2	2-C	40
Dry Creek Rd	Manor	4	4-B	9
Dry Creek Rd	Manor	4	4-C	9
Dry Creek Rd	Manor	4	1-B	17
Dry Willow Rd	Elgin	4	1-D	17
Dube Ln	McDade	2	1-C	21
Dube Ln	McDade	2	2-C	21
Dube Ranch Rd	McDade	4	1-C	12
Dube Ranch Rd	McDade	4	1-D	12
Duck Pond Rd	McDade	4	2-D	12
Duck Pond Rd	McDade	4	2-A	13
Duff Dr	Bastrop	1	1-B	40
Duffy Cv	Bastrop	1	4-B	28
Dulce Ct	Del Valle	3	3-B	36
Dumbeck Dr	Elgin	4	3-A	5
Dunbar Rd	McDade	4	4-A	14
Dunbar Rd	McDade	4	1-A	22
Durango Rock	Cedar Creek	1	2-C	27
Duty Hill Ln	Smithville	2	3-C	53

E

Eagle Ct	Bastrop	2	1-D	52
Eagle Ct	Bastrop	2	2-D	52
Eaglenest Ct	Smithville	2	1-A	55
Eagleston St	Smithville	2	4-C	54
Eagleston St	Smithville	2	1-C	64
Earhardt Rd	Bastrop	1	2-D	28
Earhardt Rd	Bastrop	1	3-C	28
Earhardt Rd	Bastrop	1	3-D	28
Earl Callahan Rd	Cedar Creek	3	4-D	38
Earl Callahan Rd	Cedar Creek	3	4-A	39
Earl Callahan Rd	Cedar Creek	3	1-A	50
Earl Callahan Rd	Cedar Creek	3	1-B	50
Easley Rd	Smithville	2	1-C	62

STREET NAME	COMMUNITY	PCT	GRID	PG
Easley Rd	Smithville	2	2-C	62
Easley Rd	Smithville	2	3-B	62
Easley Rd	Smithville	2	3-C	62
Easley Rd	Smithville	2	4-A	62
Easley Rd	Smithville	2	4-B	62
East St	Smithville	2	4-B	54
Echols St	Bastrop	1	4-A	20
Eddie Robinson Rd	Bastrop	2	4-A	41
Eddie Robinson Rd	Bastrop	2	1-A	52
Edge Rock Dr	Del Valle	3	4-D	25
Edgewater Trl	Bastrop	2	2-C	40
Edgewood Trl	Paige	4	3-B	15
Edgewood Trl	Paige	4	4-B	15
Edgewood Trl	Paige	4	1-B	23
Edgewood Trl	Paige	4	1-C	23
Edmonson Ln	Cedar Creek	1	4-A	27
Edmonson Ln	Cedar Creek	1	1-A	38
Edmonson Ranch Rd	McDade	4	1-D	13
Edward Burleson Ln	Bastrop	1	1-B	40
Edwards Ln	Bastrop	2	3-D	41
Edwards Ln	Bastrop	2	3-A	42
Edwin Mitchell Trl	Bastrop	1	1-A	40
Eely Rd	McDade	4	4-A	7
Eely Rd	McDade	4	1-A	13
Egret Dr	Bastrop	2	2-C	52
Eight Oaks Dr	Bastrop	1	4-B	28
Eke Ct	Bastrop	1	3-B	41
El Arroyo Dr	Elgin	4	4-C	5
El Bosque Dr	Elgin	4	3-C	5
El Bosque Dr	Elgin	4	4-C	5
El Camino River Rd	Bastrop	1	3-C	40
El Paso	Elgin	4	3-A	5
El Paso St	McDade	4	2-A	13
Eland Ave	Bastrop	2	3-B	40
Eland Ave	Bastrop	2	4-B	40
Elbow Bend Rd	Elgin	4	1-D	17
Elderberry Ln	Elgin	4	3-A	2
Eleanor Ln	Bastrop	1	3-C	40
Electric Ave	Bastrop	2	4-D	30
Elgin Woods Ln	Elgin	4	4-C	5
Elgin Woods Ln	Elgin	4	4-D	5
Elizabeth Ln	Bastrop	1	1-C	40
Elizabeth Rivers Dr	Elgin	4	2-C	4
Ella Ln	Elgin	4	3-A	5
Ellis Pl	Elgin	4	2-A	5
Ellis St	Paige	2	3-A	23
Elm Ct	Bastrop	2	1-D	52
Elm Cv	Bastrop	2	4-A	30
Elm Dr	Cedar Creek	3	2-C	37
Elm Dr	Cedar Creek	3	3-C	37
Elm Forest Loop	Cedar Creek	3	2-A	37
Elm Forest Loop	Cedar Creek	3	2-B	37
Elm Grove Dr	Cedar Creek	3	2-A	39
Elm Ln	Cedar Creek	1	4-D	27
Elm St	Bastrop	1	1-D	40

STREET NAME	COMMUNITY	PCT	GRID	PG
Elm St	Paige	4	4-B	15
Elm St	Smithville	2	4-B	54
Elm Wood Dr	Elgin	4	1-C	11
Elm Wood Dr	Elgin	4	2-C	11
Emile St	Bastrop	1	2-D	40
Emile St	Bastrop	1	2-A	41
Empedrado Ln	Cedar Creek	1	4-D	16
Empedrado Ln	Cedar Creek		4-D	16
Empedrado Ln	Cedar Creek	1	1-C	26
Empedrado Ln	Cedar Creek	1	1-D	26
Empire St	Elgin	4	3-C	10
Empire St	Elgin	4	3-D	10
Empire St	Elgin	4	4-C	10
Empire St	Elgin	4	4-D	10
Encantado Cv	Bastrop	4	1-D	19
Enchanted Cv	Cedar Creek	1	3-A	27
Enchanted Cv	Cedar Creek	1	3-B	27
Encino Dr	Cedar Creek	3	1-A	48
Encino Dr	Cedar Creek	3	1-B	48
Ensign Bickford Rd	Del Valle	3	2-B	36
Ensign Bickford Rd	Del Valle	3	2-C	36
Escondido Dr	Del Valle	3	1-C	36
Escondido Dr	Del Valle	3	1-D	36
Escondido Dr	Del Valle	3	2-D	36
Escudero St	Bastrop	4	2-D	19
N Eskew Ln	Cedar Creek	1	3-A	27
N Eskew Ln	Cedar Creek	1	4-A	27
S Eskew Ln	Cedar Creek	1	4-A	27
Eskew Ranch Rd	Rosanky	2	2-B	69
Eskew Ranch Rd	Rosanky	2	2-C	69
Eskew Ranch Rd	Rosanky	2	2-D	69
Eskew Ranch Rd	Rosanky	2	3-C	69
Eskew St	Bastrop	1	2-D	40
Eskew St	Bastrop	2	2-D	40
Esparza Dr	Bastrop	1	1-A	40
Esperanza Dr	Bastrop	4	1-C	19
Esperanza Dr	Bastrop	4	1-D	19
Estate Row	Cedar Creek	1	2-B	27
Estate Row	Cedar Creek	1	3-B	27
Estrella Ln	Bastrop	4	1-D	19
Ethan Dr	Elgin	4	3-D	9
Ethel Rd	Smithville	2	2-C	54
Ethel Rd	Smithville	2	3-C	54
Ethel Rd	Smithville	2	3-D	54
Evergreen	Elgin	4	3-B	11
Ewa Ct	Bastrop	1	2-B	41
Ewa Ct	Bastrop	1	3-B	41
Ewing Ave	Elgin	4	3-C	5

F

Fagerquist Rd	Del Valle	3	4-D	25
Fair Oaks Dr	Cedar Creek	1	1-D	38
Fair Oaks Dr	Cedar Creek	1	1-A	39
Fairview Ln	Bastrop	3	1-C	51
Fairview Ln	Bastrop	3	2-C	51

STREET NAME	COMMUNITY	PCT	GRID	PG
Fairway Ct	Bastrop	2	1-D	52
Falcon Ct	Bastrop	2	1-C	52
Falcon Ct	Bastrop	2	2-C	52
Faldyn St	Bastrop	1	2-A	30
Faldyn St	Bastrop	1	2-B	30
Falgard Cv	Cedar Creek	3	4-B	37
Fallow Way	Bastrop	2	3-B	40
Farm St	Bastrop	1	1-D	40
Farm St	Bastrop	1	1-A	41
Farris Ln	Smithville	2	1-A	62
Farris Ln	Smithville	2	1-B	62
Farris Ln	Smithville	2	1-C	62
Faulkner Rd	Smithville	2	4-D	54
Faulkner Rd	Smithville	2	1-D	64
Fawcett St	Smithville	2	4-B	54
Fawn Hollow	Elgin	4	1-D	5
Fawn Ridge Rd	Cedar Creek	1	2-D	26
Fawn Ridge Rd	Cedar Creek	1	3-D	26
Fawn Ridge Rd	Cedar Creek	1	2-A	27
Fawn Ridge Rd	Cedar Creek	1	3-A	27
Fayette St	Bastrop	1	1-D	40
Fayette St	Bastrop	1	2-D	40
Fayette St	Bastrop	1	2-A	41
Fealy Rd	Red Rock	3	1-A	68
Feather Grass Ln	Bastrop	2	1-D	30
Felix Dr	Smithville	2	3-C	42
Felix Dr	Smithville	2	4-C	42
Fiebrich Rd	Rosanky	2	4-A	68
Fiebrich Rd	Rosanky	2	4-B	68
Finch Dr	Bastrop	4	3-D	19
Fireside Ln	Bastrop	3	1-B	51
Firethorn Loop	Bastrop	1	4-C	28
Firethorn Loop	Bastrop	1	1-C	39
First St	Bastrop	2	3-D	41
First St	Bastrop	2	3-A	42
Fish Camp Rd	Smithville	2	3-B	52
Fisher St	Elgin	4	3-A	5
S Fitzwilliams Ln	Bastrop	3	2-B	40
S Fitzwilliams Ln	Bastrop	3	3-B	40
Flahive Rd	Bastrop	3	2-C	39
Flaming Oak Dr	Bastrop	4	2-B	20
Flaming Oak Dr	Bastrop	4	2-C	20
Flaming Oak Dr	Bastrop	4	3-B	20
Flathead St	Bastrop	2	2-B	40
Fleetway Dr	Bastrop	1	1-A	30
Flint Hill Cv	Cedar Creek	1	1-B	38
Flint Ridge St	Bastrop	1	1-D	29
Flint Ridge St	Bastrop	1	1-A	30
Flint Ridge St	Bastrop	1	2-A	30
Flint Rock	Manor	4	1-B	17
Flint Rock	Manor	4	1-C	17
Flower Hill Rd	Smithville	2	3-C	64
Flower Hill Rd	Smithville	2	3-D	64
Flycatcher Cv	Cedar Creek	1	2-A	27
Flycatcher Cv	Cedar Creek	1	2-B	27

STREET NAME	COMMUNITY	PCT	GRID	PG
FM 1209	Bastrop	1	2-C	28
FM 1209	Bastrop	1	3-B	28
FM 1209	Bastrop	1	3-C	28
FM 1209	Bastrop	1	4-A	28
FM 1209	Bastrop	1	4-B	28
FM 1209	Bastrop	1	1-A	39
FM 1209	Cedar Creek	1	1-A	39
FM 1296	Waelder	2	1-D	76
FM 1296	Waelder	2	2-D	76
FM 1441	Bastrop	1	2-D	29
FM 1441	Bastrop	1	1-B	30
FM 1441	Bastrop	1	1-C	30
FM 1441	Bastrop	2	1-C	30
FM 1441	Bastrop	2	1-D	30
FM 1441	Bastrop	1	2-A	30
FM 1441	Bastrop	1	2-B	30
FM 1441	Bastrop	2	2-D	30
FM 1441	Bastrop	2	2-A	31
FM 1441	Bastrop	2	2-B	31
FM 1441	Bastrop	2	3-B	31
FM 153	Smithville	2	2-B	54
FM 153	Smithville	2	2-C	54
FM 153	Smithville	2	2-D	54
FM 153	Smithville	2	1-A	55
FM 153	Smithville	2	1-B	55
FM 153	Smithville	2	2-A	55
FM 153	Smithville	2	2-B	55
FM 153	Smithville	2	2-C	55
FM 153	Smithville	2	3-C	55
FM 153	Smithville	2	3-D	55
FM 1704	Elgin	4	4-D	4
FM 1704	Elgin	4	3-A	5
FM 1704	Elgin	4	4-A	5
FM 1704	Elgin	4	1-C	10
FM 1704	Elgin	4	1-D	10
FM 1704	Elgin	4	2-C	10
FM 1704	Elgin	4	3-B	10
FM 1704	Elgin	4	3-C	10
FM 1704	Elgin	4	4-B	10
FM 1704	Elgin	4	2-D	17
FM 1704	Elgin	4	3-D	17
FM 1704	Elgin	4	1-A	18
FM 1704	Elgin	4	1-B	18
FM 1704	Elgin	4	2-A	18
FM 20	Bastrop	3	2-D	39
FM 20	Bastrop	3	3-C	39
FM 20	Bastrop	3	3-D	39
FM 20	Bastrop	3	4-C	39
FM 20	Bastrop	3	1-A	40
FM 20	Bastrop	3	2-A	40
FM 20	Bastrop	3	3-A	50
FM 20	Bastrop	3	4-A	50
FM 20	Cedar Creek	3	3-C	39
FM 20	Cedar Creek	3	4-C	39
FM 20	Cedar Creek	3	1-B	50

STREET NAME	COMMUNITY	PCT	GRID	PG
FM 20	Cedar Creek	3	1-C	50
FM 20	Cedar Creek	3	2-A	50
FM 20	Cedar Creek	3	2-B	50
FM 20	Cedar Creek	3	3-A	50
FM 20	Red Rock	3	4-A	50
FM 20	Red Rock	3	4-D	58
FM 20	Red Rock	3	1-D	59
FM 20	Red Rock	3	2-D	59
FM 20	Red Rock	3	3-B	59
FM 20	Red Rock	3	3-C	59
FM 20	Red Rock	3	3-D	59
FM 20	Red Rock	3	4-A	59
FM 20	Red Rock	3	4-B	59
FM 20	Red Rock	3	1-A	60
FM 2104	Paige	2	3-B	23
FM 2104	Paige	2	4-B	23
FM 2104	Paige	2	1-B	33
FM 2104	Paige	2	2-B	33
FM 2104	Paige	2	2-C	33
FM 2104	Paige	2	3-C	33
FM 2104	Paige	2	4-C	33
FM 2104	Smithville	2	4-C	33
FM 2104	Smithville	2	1-C	44
FM 2104	Smithville	2	2-C	44
FM 2104	Smithville	2	2-D	44
FM 2104	Smithville	2	3-C	44
FM 2104	Smithville	2	4-B	44
FM 2104	Smithville	2	4-C	44
FM 2104	Smithville	2	1-A	55
FM 2104	Smithville	2	1-B	55
FM 2239	Paige	2	4-C	33
FM 2239	Paige	2	4-D	33
FM 2239	Paige	2	4-A	34
FM 2336	Bastrop	4	3-D	19
FM 2336	Bastrop	4	2-B	20
FM 2336	Bastrop	4	2-C	20
FM 2336	Bastrop	4	3-A	20
FM 2336	Bastrop	4	3-B	20
FM 2336	McDade	4	3-D	12
FM 2336	McDade	4	4-D	12
FM 2336	McDade	4	3-A	13
FM 2336	McDade	4	1-C	20
FM 2336	McDade	4	1-D	20
FM 2336	McDade	4	2-C	20
FM 2571	Smithville	2	3-A	52
FM 2571	Smithville	2	3-B	52
FM 2571	Smithville	2	3-C	52
FM 2571	Smithville	2	4-C	52
FM 2571	Smithville	2	4-D	52
FM 2571	Smithville	2	3-B	53
FM 2571	Smithville	2	3-C	53
FM 2571	Smithville	2	3-D	53
FM 2571	Smithville	2	4-A	53
FM 2571	Smithville	2	4-B	53
FM 2571	Smithville	2	3-A	54

STREET NAME	COMMUNITY	PCT	GRID	PG
FM 2571	Smithville	2	4-A	54
FM 2571	Smithville	2	4-B	54
FM 3000	Elgin	4	1-B	5
FM 3000	Elgin	4	1-C	5
FM 3000	Elgin	4	1-D	5
FM 3000	Elgin	4	2-B	5
FM 535	Bastrop	3	3-D	49
FM 535	Bastrop	3	3-A	50
FM 535	Bastrop	3	4-A	50
FM 535	Bastrop	3	1-A	60
FM 535	Cedar Creek	1	3-D	25
FM 535	Cedar Creek	1	4-D	25
FM 535	Cedar Creek	1	4-A	26
FM 535	Cedar Creek	3	4-A	26
FM 535	Cedar Creek	1	4-B	26
FM 535	Cedar Creek	1	4-C	26
FM 535	Cedar Creek	1	1-C	37
FM 535	Cedar Creek	1	1-D	37
FM 535	Cedar Creek	1	2-D	37
FM 535	Cedar Creek	3	2-D	37
FM 535	Cedar Creek	3	3-D	37
FM 535	Cedar Creek	3	3-A	38
FM 535	Cedar Creek	3	4-A	38
FM 535	Cedar Creek	3	4-B	38
FM 535	Cedar Creek	3	1-B	49
FM 535	Cedar Creek	3	2-B	49
FM 535	Cedar Creek	3	2-C	49
FM 535	Cedar Creek	3	2-D	49
FM 535	Cedar Creek	3	3-D	49
FM 535	Del Valle	1	3-D	25
FM 535	Red Rock	3	1-A	60
FM 535	Red Rock	3	1-B	60
FM 535	Red Rock	3	2-A	60
FM 535	Red Rock	3	2-B	60
FM 535	Red Rock	3	2-C	60
FM 535	Red Rock	3	2-D	60
FM 535	Red Rock	3	3-D	60
FM 535	Red Rock	3	3-A	61
FM 535	Rosanky	3	3-A	61
FM 535	Rosanky	2	3-B	61
FM 535	Rosanky	3	3-B	61
FM 535	Rosanky	2	4-B	61
FM 535	Rosanky	2	4-C	61
FM 535	Rosanky	2	4-D	61
FM 535	Rosanky	2	1-D	68
FM 535	Rosanky	2	1-A	69
FM 535	Rosanky	2	1-B	69
FM 535	Smithville	2	4-D	62
FM 535	Smithville	2	2-D	63
FM 535	Smithville	2	3-C	63
FM 535	Smithville	2	3-D	63
FM 535	Smithville	2	4-A	63
FM 535	Smithville	2	4-B	63
FM 535	Smithville	2	4-C	63
FM 535	Smithville	2	1-A	64

STREET NAME	COMMUNITY	PCT	GRID	PG
FM 535	Smithville	2	1-B	64
FM 535	Smithville	2	2-A	64
FM 535	Smithville	2	1-B	69
FM 535	Smithville	2	1-C	69
FM 535	Smithville	2	1-D	69
FM 672	Dale	3	4-C	48
FM 672	Dale	3	4-D	48
FM 672	Dale	3	1-B	58
FM 672	Dale	3	1-C	58
FM 672	Dale	3	2-B	58
FM 696	Elgin	4	1-C	6
FM 696	Elgin	4	1-D	6
FM 696	Elgin	4	2-C	6
FM 696	Elgin	4	3-B	6
FM 696	Elgin	4	3-C	6
FM 696	Elgin	4	4-A	6
FM 696	Elgin	4	4-B	6
FM 696	Elgin	4	1-A	12
FM 713	Rosanky	2	4-B	73
FM 713	Rosanky	2	4-C	73
FM 713	Rosanky	2	4-D	73
FM 713	Rosanky	2	1-D	76
FM 812	Cedar Creek	3	1-B	48
FM 812	Cedar Creek	3	2-B	48
FM 812	Cedar Creek	3	3-B	48
FM 812	Cedar Creek	3	3-C	48
FM 812	Cedar Creek	3	4-C	48
FM 812	Cedar Creek	3	4-D	48
FM 812	Cedar Creek	3	1-D	58
FM 812	Dale	3	4-D	36
FM 812	Dale	3	4-A	37
FM 812	Dale	3	1-A	48
FM 812	Dale	3	1-B	48
FM 812	Del Valle	3	2-A	36
FM 812	Del Valle	3	2-B	36
FM 812	Del Valle	3	3-B	36
FM 812	Del Valle	3	3-C	36
FM 812	Del Valle	3	4-C	36
FM 812	Del Valle	3	4-D	36
FM 812	Red Rock	3	4-D	48
FM 812	Red Rock	3	1-D	58
FM 812	Red Rock	3	1-A	59
FM 812	Red Rock	3	2-A	59
FM 812	Red Rock	3	2-B	59
FM 812	Red Rock	3	2-C	59
FM 812	Red Rock	3	3-C	59
FM 812	Red Rock	3	3-D	59
FM 86	Red Rock	3	4-B	59
FM 86	Red Rock	3	1-B	66
FM 969	Bastrop	4	4-A	18
FM 969	Bastrop	4	4-B	18
FM 969	Bastrop	4	1-B	28
FM 969	Bastrop	4	2-B	28
FM 969	Bastrop	1	2-C	28
FM 969	Bastrop	4	2-C	28

STREET NAME	COMMUNITY	PCT	GRID	PG
FM 969	Bastrop	1	2-D	28
FM 969	Bastrop	1	3-D	28
FM 969	Bastrop	1	3-A	29
FM 969	Bastrop	1	4-A	29
FM 969	Bastrop	1	1-A	40
FM 969	Elgin	4	2-A	17
FM 969	Elgin	4	2-B	17
FM 969	Elgin	4	2-C	17
FM 969	Elgin	4	2-D	17
FM 969	Elgin	4	3-B	17
FM 969	Elgin	4	3-D	17
FM 969	Elgin	4	4-D	17
FM 969	Elgin	4	4-A	18
Fohn Rd	Red Rock	3	1-A	60
Foothill Rd	Bastrop	1	3-B	20
Foothill Rd	Bastrop	1	4-B	20
Foothill Rd	Bastrop	1	1-A	30
Foothill Rd	Bastrop	1	1-B	30
Foquito Ln	Del Valle	3	3-A	36
Foquito Ln	Del Valle	3	4-A	36
Forego Dr	Elgin	4	2-D	4
Forest Bend	Dale	3	4-B	36
Forest Dr	Elgin	4	2-B	11
Forest Dr	Elgin	4	3-B	11
Forest Elm Loop	Dale	3	4-A	36
Forest Elm Loop	Dale	3	4-B	36
Forest Hill Cv	Dale	3	4-B	36
Forest Lake Dr	Del Valle	3	1-C	36
Forest Lake Dr	Del Valle	3	1-D	36
Forest Lake Dr	Del Valle	3	2-D	36
Forest Ln	Bastrop	2	2-D	41
Forest Ln	Bastrop	2	3-D	41
Forest Ridge Dr	Elgin	4	2-C	18
Forest Run	Dale	3	4-B	36
Forest Willow Cir	Bastrop	1	4-C	28
Forsythia Trl	Bastrop	1	4-D	28
Forsythia Trl	Bastrop	1	1-D	39
Foster Rd	Smithville	2	3-A	62
Four B Way	Smithville	2	3-C	54
Four Star Dr	Elgin	4	2-C	4
Fourth St	Bastrop	1	4-B	20
Fox Hollow Cv	Cedar Creek	3	4-A	48
Fox Run	Rosanky	2	1-A	69
Frances Loop	Bastrop	4	1-A	28
Frances Loop	Bastrop	4	1-B	28
Fredric Way	Bastrop	1	1-A	30
Fredric Way	Bastrop	1	1-B	30
Fredrickson Ln	Elgin	4	3-A	2
Fredrickson Ln	Elgin	4	3-B	2
Freeman Day Dr	Bastrop	1	4-A	29
Frenzel Cut Off	Paige	4	4-A	15
Frenzel Cut Off	Paige	4	4-B	15
Frenzel Cut Off	Paige	4	1-A	23
Frerich Rd	Smithville	2	4-B	33
Frerich Rd	Smithville	2	4-C	33

STREET NAME		COMMUNITY	PCT	GRID	PG
	Freshwater Dr	Bastrop	2	2-B	40
	Freytag Ln	Smithville	2	3-A	64
	Friendship Rd	Paige	2	4-C	23
	Friendship Rd	Paige	2	4-D	23
	Friendship Rd	Paige	2	1-A	33
	Friendship Rd	Paige	2	1-B	33
	Friendship Rd	Paige	2	1-C	33
	Frio Ct	Cedar Creek	1	2-A	27
S	Front St	Red Rock	3	3-D	59
	Frontera Rd	Bastrop	1	4-C	28
	Frontera Rd	Bastrop	1	1-C	39
	Frontier Trl	Bastrop	1	4-B	28
	Fuentes Trl	Del Valle	3	3-B	36
	Fuerza Ct	Bastrop	4	1-D	19
	Fuller Ln	Del Valle	3	1-C	36
	Fuller Ln	Del Valle	3	2-C	36
	Furr Mays Rd	Smithville	2	4-A	53
	Furr Mays Rd	Smithville	2	1-A	63

G

N	Gaines Rd	Cedar Creek	3	1-A	39
N	Gaines Rd	Cedar Creek	3	2-A	39
	Garfield St	Bastrop	1	1-D	40
	Garwood St	Smithville	2	4-C	54
	Gaston Dr	Bastrop	1	4-B	28
	Gaston Dr	Bastrop	1	4-C	28
	Gaston Dr	Bastrop	1	1-C	39
	Gato Rd	Cedar Creek	3	2-A	38
	Gato Rd	Cedar Creek	3	3-A	38
	Gazley St	Smithville	2	4-B	54
	Gee Jones Rd	Smithville	2	2-D	63
	Gee Jones Rd	Smithville	2	2-A	64
	Geir Ln	Bastrop	3	2-D	39
	Geir Ln	Bastrop	3	3-C	39
	Geir Ln	Bastrop	3	3-D	39
	Gem Stone Ln	Elgin	4	1-C	17
	Gene Scott Rd	Elgin	4	4-B	6
	Gene Scott Rd	Elgin	4	1-B	12
	Gentry St	Smithville	2	4-C	54
	Gentry St	Smithville	2	1-C	64
	George Kimble Cv	Bastrop	1	1-A	40
	George Neggan Ln	Bastrop	1	4-A	29
	George Neggan Ln	Bastrop	1	1-A	40
	George Ross Lakes Rd	Bastrop	2	1-D	30
	Gettysburg Loop	Elgin	4	2-C	4
	Gibby Loop	Cedar Creek	1	1-D	27
	Gillespie Ln	Elgin	4	1-C	4
	Gillespie Ln	Elgin	4	2-C	4
	Ginning Ct	Elgin	4	1-C	4
	Ginsel Ln	Elgin	4	2-B	4
	Ginsel Ln	Elgin	4	3-B	4
	Glass Ln	Bastrop	3	3-C	51
	Glass Ln	Bastrop	3	3-D	51
	Gloria Blvd	Smithville	2	3-B	54
	Gloria Blvd	Smithville	2	3-C	54

STREET NAME		COMMUNITY	PCT	GRID	PG
	Glory Ln	Smithville	2	4-C	54
	Glover Ln	Elgin	4	1-B	12
	Gnome Hollow Dr	Bastrop	2	4-C	30
	Goertz Dr	Red Rock	3	3-D	59
	Goertz Dr	Red Rock	3	2-A	60
	Goertz Dr	Red Rock	3	3-A	60
	Golden Shiner Rd	Bastrop	2	2-B	40
	Gomez Cir	Del Valle	3	2-D	36
	Gonzales St	Paige	2	3-A	23
	Gordon St	Bastrop	1	1-A	41
	Goshawk Ct	Cedar Creek	1	1-A	27
	Gotier Trace Rd	Paige	2	4-C	32
	Gotier Trace Rd	Paige	2	4-D	32
	Gotier Trace Rd	Paige	2	4-A	33
	Gotier Trace Rd	Paige	2	1-A	43
	Gotier Trace Rd	Paige	2	1-B	43
	Gotier Trace Rd	Paige	2	1-C	43
	Gotier Trace Rd	Smithville	2	1-D	42
	Gotier Trace Rd	Smithville	2	2-A	42
	Gotier Trace Rd	Smithville	2	2-B	42
	Gotier Trace Rd	Smithville	2	2-C	42
	Gotier Trace Rd	Smithville	2	2-D	42
	Gotier Trace Rd	Smithville	2	1-A	43
	Gouda Dr	Bastrop	3	2-D	39
	Grady Tuck Ln	Bastrop	1	2-C	40
	Graja Trl	Del Valle	3	2-B	36
	Granada Ln	Smithville	2	3-A	64
	Grand Canyon Dr	Bastrop	2	1-B	41
	Grand Canyon Dr	Bastrop	2	1-C	41
	Grandfather Rd	Cedar Creek	3	2-A	39
	Grandfather Rd	Cedar Creek	3	2-B	39
	Granite Rd	Paige	2	1-C	32
	Granite Rd	Paige	2	2-C	32
	Grassy Creek Rd	Smithville	2	1-C	44
	Grassy Creek Rd	Smithville	2	1-D	44
	Grassy Ln	Elgin	4	1-D	5
	Grassyville Rd	Paige	2	2-C	33
	Grassyville Rd	Paige	2	2-D	33
	Grassyville Rd	Paige	2	3-D	33
	Grassyville Rd	Paige	2	4-D	33
	Gravelly Oaks Dr	Paige	2	4-B	32
	Gravelly Oaks Dr	Paige	2	4-C	32
	Greasy Bend	Smithville	2	3-C	55
	Greasy Bend	Smithville	2	4-C	55
	Greasy Bend	Smithville	2	4-D	55
	Great Northern Dr	Cedar Creek	3	2-B	38
	Great Northern Dr	Cedar Creek	3	3-B	38
	Green Acres Loop	Bastrop	2	4-A	42
	Green Fields Dr	Bastrop	1	4-A	28
	Green Grass Ln	Bastrop	2	1-D	30
	Green Mountain Dr	Cedar Creek	3	3-A	48
	Green Mountain Dr	Cedar Creek	3	3-B	48
	Green Oaks Dr	Bastrop	1	2-D	29
	Green Oaks Dr	Bastrop	1	3-D	29
	Green Oaks Dr	Bastrop	1	3-A	30

STREET NAME		COMMUNITY	PCT	GRID	PG
	Green Valley Dr	Bastrop	1	4-B	20
	Green Valley Dr	Bastrop	1	1-B	30
	Green Valley Dr	Bastrop	1	1-C	30
	Greenleaf Fisk Dr	Bastrop	2	2-B	40
	Greens Creek Cv	Cedar Creek	3	2-D	38
	Greens Creek Cv	Cedar Creek	3	3-D	38
	Greenslope Cv	Bastrop	4	3-D	19
E	Greenway	Cedar Creek	1	4-D	27
E	Greenway	Cedar Creek	1	4-A	28
	Gresham St	Smithville	2	4-B	54
	Gresham St	Smithville	2	4-C	54
	Grey Eagle Cv	Cedar Creek	1	3-A	27
	Grey Eagle Cv	Cedar Creek	1	3-B	27
	Grey Oak Dr	Bastrop	1	3-A	20
	Grey Oak Dr	Bastrop	1	3-B	20
	Grey Wolf Ln	Bastrop	1	4-D	20
	Grey Wolf Ln	Bastrop	1	1-D	30
	Greyhead Horn	Cedar Creek	1	1-B	27
	Greystone Dr	Bastrop	2	4-D	41
	Greystone Dr	Bastrop	2	1-D	52
	Greystone Ln	Cedar Creek	3	2-B	48
	Greystone Ln	Cedar Creek	3	2-C	48
	Greystone Ln	Cedar Creek	3	3-B	48
	Griesenbeck Ranch Rd	Bastrop	2	2-B	40
	Griesenbeck Ranch Rd	Bastrop	2	3-B	40
	Griffin Ln	Cedar Creek	1	1-C	26
	Griffin Ln	Cedar Creek	1	2-C	26
	Grimes St	Paige	2	3-A	23
	Gruetzner Ln	Elgin	4	4-A	5
	Gruetzner Ln	Elgin	4	4-B	5
	Grutsch Dr	Bastrop	2	2-A	40
	Guadalupe	Bastrop	1	4-A	20
	Guajolote St	Cedar Creek	3	2-A	38
	Guajolote St	Cedar Creek	3	3-A	38
	Guerrero Dr	Bastrop	1	1-C	39
	Guinn Rd	Bastrop	2	2-C	53
	Gullivers Dr	Elgin	4	3-D	4
	Gutierrez St	Bastrop	1	2-D	40

H

	Habana Ct	Del Valle	3	3-B	36
	Hacienda Trl	Del Valle	3	3-B	36
	Hackberry Ln	Bastrop	1	1-D	39
	Haisler Ln	Elgin	4	1-A	5
	Halawa Ct	Bastrop	1	3-A	41
	Haleakala Dr	Bastrop	1	3-B	41
	Haliimaile Ln	Bastrop	1	3-D	40
	Hall Rd	Smithville	2	4-D	52
	Hall Rd	Smithville	2	1-D	62
	Hall St	Elgin	4	3-A	5
	Hamilton Pool Ln	Bastrop	2	2-C	40
	Hana Ct	Bastrop	1	3-C	41
	Hanauma Dr	Bastrop	1	3-A	41
	Hanauma Dr	Bastrop	1	3-B	41
	Hanauma Dr	Bastrop	1	4-A	41

STREET NAME		COMMUNITY	PCT	GRID	PG
	Hannah Rd	Smithville	2	2-A	64
	Hannah Rd	Smithville	2	2-B	64
	Haou Ct	Bastrop	1	3-C	40
	Happy Trl	Red Rock	3	1-C	67
	Happy Trl	Red Rock	3	1-D	67
	Hardeman St	Smithville	2	1-C	64
	Harmon Rd	Bastrop	2	2-D	41
	Harmon Rd	Bastrop	2	3-D	41
	Harmon Rd	Bastrop	2	2-A	42
	Harold Rd	Waelder	2	1-A	77
	Harper Dr	Bastrop	1	2-A	30
	Harper St	Smithville	2	4-B	54
	Harris Hawk Cv	Cedar Creek	1	2-B	27
	Harris St	Elgin	4	3-A	5
	Harris St	Smithville	2	4-B	54
	Hart Ln	Cedar Creek	3	4-A	48
	Hart Ln	Dale	3	4-A	48
	Hart Ln	Dale	3	1-A	58
	Harvest Ridge Blvd	Elgin	4	1-C	4
	Harvey St	Elgin	4	2-A	5
N	Hasler Blvd	Bastrop	1	1-C	40
N	Hasler Blvd	Bastrop	1	2-C	40
S	Hasler Blvd	Bastrop	1	2-C	40
S	Hasler Blvd	Bastrop	2	2-C	40
	Hasler Shores Dr	Bastrop	1	1-C	40
	Hasler St	Bastrop	2	2-C	40
	Hasler St	Bastrop	2	2-D	40
	Hauula Ct	Bastrop	1	4-A	41
	Hawea Ln	Bastrop	1	3-D	40
	Hawk Hollow	Smithville	2	3-B	52
	Hawking Ct	Cedar Creek	1	2-B	27
	Hawthorne Cir	Bastrop	2	1-D	52
	Hawthorne St	Bastrop	1	1-D	40
	Hawthorne St	Bastrop	1	1-A	41
	Hay Meadow Rd	Cedar Creek	3	2-D	38
	Hay Meadow Rd	Cedar Creek	3	3-D	38
	Hayden Cv	Cedar Creek	3	3-A	48
	Haysel St	Bastrop	1	1-D	40
	Haysel St	Bastrop	1	2-D	40
	Haywood Ln	Elgin	4	3-A	5
	Headquarters Rd	Del Valle	3	2-D	36
	Headwaters Dr	Bastrop	2	2-C	40
	Headwaters Dr	Bastrop	2	2-D	40
	Heather St	Smithville	2	2-A	54
	Hector Rd	Smithville	2	1-A	55
	Hector Rd	Smithville	2	1-B	55
	Hector Rd	Smithville	2	1-C	55
	Hekili Dr	Bastrop	1	3-B	41
	Hel Kat Rd	Smithville	2	2-B	64
	Heleakala Dr	Bastrop	1	3-A	41
	Helemano Dr	Bastrop	1	3-A	41
	Helemano Dr	Bastrop	1	4-A	41
	Hellinger Rd	Flatonia	2	3-C	70
	Hellinger Rd	Flatonia	2	3-D	70
	Hellinger Rd	Flatonia	2	4-B	70

STREET NAME	COMMUNITY	PCT	GRID	PG
Hellinger Rd	Flatonia	2	4-C	70
Hellinger Rd	Flatonia	2	1-A	75
Hellinger Rd	Flatonia	2	1-B	75
Henry Ln	Waelder	2	2-C	73
Henry Ln	Waelder	2	2-D	73
Henry Ln	Waelder	2	2-A	74
Henzen Ln	Red Rock	3	1-B	60
Henzen Ln	Red Rock	3	1-C	60
Hereford Ln	Bastrop	2	2-B	31
Heritage Mill Trl	Elgin	4	1-C	4
Heritage Oaks Dr	Cedar Creek	3	2-C	37
Heritage Oaks Dr	Cedar Creek	3	3-C	37
Herron Trl	McDade	4	4-D	12
Herron Trl	McDade	4	1-D	20
Herron Trl	McDade	4	2-D	20
Herron Trl	McDade	4	1-A	21
Herron Trl	McDade	4	2-A	21
Hershal Ln	Cedar Creek	3	2-A	38
Hershal Ln	Cedar Creek	3	3-A	38
Hibiscus Cv	Elgin	4	4-B	5
Hibiscus Cv	Elgin	4	1-B	11
Hibiscus Cv	Elgin	4	1-C	11
Hickory Bluff	Bastrop	2	1-D	52
Hickory Dr	Elgin	4	2-C	11
Hickory Dr	Elgin	4	3-B	11
Hickory Dr	Elgin	4	3-C	11
Hickory Ln	Elgin	4	4-D	10
Hickory Ln	Elgin	4	4-A	11
Hickory St	Bastrop	1	1-D	40
Hickory St	Paige	4	3-B	15
Hickory St	Paige	4	4-B	15
Hickory St	Paige	4	4-C	15
Hickory St	Smithville	2	4-B	54
Hidalgo Ln	Elgin	4	3-D	4
Hidden Bluff	Smithville	2	1-C	53
Hidden Bluff	Smithville	2	1-D	53
Hidden Oaks Dr	Elgin	4	3-D	10
Hidden Oaks Dr	Elgin	4	4-D	10
Hidden Oaks Dr	Elgin	4	3-A	11
Hidden Oaks Dr	Elgin	4	4-A	11
Hidden Oaks Loop	Elgin	4	3-D	10
Hidden Pines Cir	Smithville	2	2-C	43
Hidden Pines Cir	Smithville	2	3-C	43
Hidden Pines Dr	Smithville	2	3-C	43
Hidden Pines Dr	Smithville	2	4-C	43
Hidden Pines Dr	Smithville	2	1-C	54
Hidden Pines Dr	Smithville	2	2-C	54
Hidden Pines Ln	Smithville	2	4-C	43
Hidden Pines Pkwy	Smithville	2	1-C	43
Hidden Pines Pkwy	Smithville	2	2-C	43
Hidden Pines Pkwy	Smithville	2	3-C	43
Hidden Shores Loop	Smithville	2	1-D	53
Hidden Shores Loop	Smithville	2	2-C	53
Hidden Shores Loop	Smithville	2	2-D	53
Hidden Shores Rd	Smithville	2	1-D	53

STREET NAME	COMMUNITY	PCT	GRID	PG
Hidden Shores Rd	Smithville	2	2-D	53
Hidden Shores Rd	Smithville	2	3-D	53
Hidden Springs Dr	Bastrop	2	2-C	40
Higgins Nest	Cedar Creek	1	1-B	27
Higgins St	Bastrop	1	2-D	40
High Crossing Rd	Smithville	2	3-A	63
High Crossing Rd	Smithville	2	3-B	63
High Crossing Rd	Smithville	2	3-C	63
High Crossing Rd	Smithville	2	4-A	63
High Crossing Rd	Smithville	2	1-A	70
High Grove Rd	Cedar Creek	3	4-D	48
High Grove Rd	Cedar Creek	3	2-C	49
High Grove Rd	Cedar Creek	3	3-B	49
High Grove Rd	Cedar Creek	3	3-C	49
High Grove Rd	Cedar Creek	3	4-A	49
High Grove Rd	Cedar Creek	3	4-B	49
High Grove Rd	Cedar Creek	3	1-D	58
High Grove Rd	Cedar Creek	3	1-A	59
High Point Blvd	Cedar Creek	1	3-A	26
High Point Dr	Del Valle	3	4-D	25
High Ridge Dr	Del Valle	3	4-D	25
High St	Smithville	2	1-B	69
High Timbers Rd	Bastrop	2	2-A	31
High View Ranch Cv	Cedar Creek	3	3-A	48
High View Ranch Cv	Cedar Creek	3	3-B	48
High View Ranch Dr	Cedar Creek	3	3-A	48
High View Ranch Dr	Cedar Creek	3	3-B	48
High View Ranch Dr	Cedar Creek	3	4-A	48
Highline Dr	Bastrop	3	1-B	51
Higinia Run	Del Valle	3	2-B	36
Hilbig Ln	Red Rock	3	2-B	60
Hilea Ct	Bastrop	1	3-A	41
Hill Country Trl	Elgin	4	4-D	10
Hill Rd	Dale	3	2-B	58
Hill Rd	Dale	3	2-C	58
Hill Rd	Smithville	2	4-D	54
Hill Rd	Smithville	2	1-D	64
N Hill Ridge Dr	Bastrop	2	1-B	41
N Hill Ridge Dr	Bastrop	2	1-C	41
S Hill Ridge Dr	Bastrop	2	1-B	41
S Hill Ridge Dr	Bastrop	2	1-C	41
Hill Rise Rd	Elgin	4	2-B	17
Hill St	Bastrop	1	4-D	29
Hill St	Bastrop	1	1-D	40
Hill St	Bastrop	1	2-D	40
Hill St	Smithville	2	4-B	54
Hill St	Smithville	2	1-B	64
Hill Top Dr	Red Rock	3	1-D	67
Hillcrest Cir	Elgin	4	1-B	17
Hillcrest Cir	Elgin	4	2-B	17
Hillcrest Dr	Bastrop	2	4-D	30
Hills Prairie Rd	Bastrop	2	2-D	51
Hills Prairie Rd	Bastrop	2	1-A	52
Hills Prairie Rd	Bastrop	2	2-A	52
Hillside Cv	Elgin	4	2-A	5

STREET NAME		COMMUNITY	PCT	GRID	PG
	Hillside Dr	Cedar Creek	1	4-D	27
	Hillside Dr	Elgin	4	2-A	5
	Hilltop Dr	Elgin	4	2-D	4
E	Hilo Ct	Bastrop	1	2-B	41
W	Hilo Ct	Bastrop	1	2-B	41
	Hiway 40	Bastrop	4	4-D	29
	Hobbs Creek Cv	Cedar Creek	3	2-A	38
	Hodge Ln	Cedar Creek	1	2-B	27
	Hodge Ln	Cedar Creek	1	2-C	27
	Hofferek Rd	Rosanky	2	2-D	68
	Hofferek Rd	Rosanky	2	2-A	69
	Hofferek Rd	Rosanky	2	2-B	69
	Hoffman Rd	Bastrop	2	4-A	30
	Hoffman Rd	Bastrop	2	4-B	30
	Hoffman Rd	Bastrop	2	1-A	41
	Hog Eye Rd	Elgin	4	2-D	9
	Hog Eye Rd	Elgin	4	3-D	9
	Hokanson Rd	Del Valle	3	3-D	35
	Hokanson Rd	Del Valle	3	3-A	36
	Hoku Ct	Bastrop	1	3-A	41
	Holbox Dr	Del Valle	3	3-A	36
	Holiday Dr	Bastrop	4	3-B	20
	Hollow Rd	Red Rock	3	1-A	59
	Holly Dr	Paige	4	4-C	15
	Holman Ln	Cedar Creek	1	3-A	27
	Holub Ln	Smithville	2	4-C	52
	Holzinger Bnd	Bastrop	1	1-D	39
	Home Depot Way	Bastrop	2	2-B	40
	Homestead Cir	Paige	2	4-D	21
	Homonu Ct	Bastrop	1	2-B	41
	Homonu Ct	Bastrop	1	2-C	41
	Honey Tree Ln	Elgin	4	1-D	18
	Honey Tree Ln	Elgin	4	2-D	18
	Honopu Dr	Bastrop	1	2-C	41
	Hook Em Horns Dr	Paige	2	2-C	31
	Hook St	Elgin	4	2-D	4
	Hop Holder Ln	Cedar Creek	3	3-C	48
	Hop Holder Ln	Cedar Creek	3	3-D	48
	Hop Holder Ln	Cedar Creek	3	4-C	48
	Hop Holder Ln	Cedar Creek	3	4-D	48
	Horned Owl Roost	Cedar Creek	1	1-B	27
	Hornsby Trl	Bastrop	1	4-B	28
	Hornsby Trl	Bastrop	1	1-B	39
	Horseshoe Dr	Bastrop	1	4-A	20
	Horseshoe Dr	Bastrop	1	4-B	20
	Horseshoe Lake Loop	Smithville	2	2-D	44
	Horseshoe Lake Loop	Smithville	2	2-A	45
	Horsetail Cv	Bastrop	1	4-D	28
	Hoskins Ln	Bastrop	2	3-D	41
	Hoskins Rd	Smithville	2	2-A	55
	Hospital Dr	Bastrop	1	2-C	40
	Houston Ct	Paige	2	1-D	31
	Houston Ct	Paige	2	2-D	31
	Houston St	Elgin	4	3-A	5
	Houston St	Elgin	4	3-B	5

STREET NAME		COMMUNITY	PCT	GRID	PG
	Howard Ln	Bastrop	4	1-A	28
	Howard Ln	Bastrop	4	1-B	28
	Howi Ln	Bastrop	1	3-A	41
	Hubbard St	Bastrop	2	1-A	52
	Hubbard St	Bastrop	2	2-A	52
	Hubbard St	Bastrop	2	2-B	52
	Hudgins St	Smithville	2	4-B	54
	Hudgins St	Smithville	2	4-C	54
	Hudler Ln	McDade	4	2-A	13
	Hudson Rd	Smithville	2	3-D	42
	Huelo Ct	Bastrop	1	3-B	41
	Huff Ln	Elgin	4	1-C	5
	Hula Ln	Bastrop	1	2-B	41
	Hulu Ct	Bastrop	1	2-B	41
	Hulu Ct	Bastrop	1	3-B	41
	Humble Ln	Bastrop	3	3-A	50
	Humble Ln	Bastrop	3	4-A	50
	Humble Ln	Bastrop	3	4-B	50
	Hummingbird Ct	Cedar Creek	1	3-A	26
	Hunters Chase	Cedar Creek	1	3-B	27
	Hunters Crossing Blvd	Bastrop	2	1-B	40
	Hunters Crossing Blvd	Bastrop	2	2-B	40
	Hunters Point Dr	Bastrop	2	2-A	40
	Hunters Point Dr	Bastrop	2	2-B	40
N	Hunting Lodge Ln	Bastrop	2	2-B	40
S	Hunting Lodge Ln	Bastrop	2	2-B	40
	Hurta Rd	Smithville	2	4-C	42
	Hurta Rd	Smithville	2	1-B	53
	Hurta Rd	Smithville	2	1-C	53
	Hurta Rd	Smithville	2	2-B	53
	Huskey Trl	Paige	2	2-D	31
	Hyatt Lost Pines Rd	Lost Pines	1	2-C	27
	Hyatt Lost Pines Rd	Lost Pines	1	2-D	27
	Hyatt Lost Pines Rd	Lost Pines	1	3-C	27
	Hyatt Lost Pines Rd	Lost Pines	1	4-C	27
	Hydrangea St	Bastrop	1	4-C	28

I

	Iao Ct	Bastrop	2	3-C	41
	Idle Acres Ln	Smithville	2	3-A	43
E	Ila St	Elgin	4	2-A	5
W	Ila St	Elgin	4	2-A	5
	Inca	Smithville	2	2-C	55
	Independence St	McDade	4	2-A	13
	Independence St	McDade	4	2-B	13
	Indian Dr	Smithville	2	2-B	55
	Indian Oak Dr	Bastrop	1	1-A	30
	Indian Oak Dr	Bastrop	1	1-B	30
	Industrial Blvd	Bastrop	2	2-B	41
	Industry Dr	Bastrop	1	2-B	41
	Innovation Way	Elgin	4	2-C	4
	Innovation Way	Elgin	4	3-C	4
	Insider Loop	Elgin	4	2-D	4
	Irene St	Elgin	4	2-A	5
	Ironbark Bnd	Bastrop	1	1-D	39

STREET NAME	COMMUNITY	PCT	GRID	PG
Ironbark Bnd	Bastrop	1	1-A	40
Ironstone Rd	Smithville	2	1-A	62
Ironwood Cv	Elgin	4	1-C	11
Iroquois Dr	Smithville	2	1-A	55
Isaac Millsaps Trl	Bastrop	1	1-A	40
Isaac White Dr	Bastrop	1	4-A	29
Isaac White Dr	Bastrop	1	1-A	40
Iva Ln	Bastrop	1	3-A	41
Iva Ln	Bastrop	1	4-A	41

J

	STREET NAME	COMMUNITY	PCT	GRID	PG
	Jabali St	Cedar Creek	3	3-A	38
	Jacaranda Dr	Dale	3	4-A	36
	Jackson Ln	Smithville	2	1-B	64
S	Jackson St	Bastrop	2	2-A	41
	Jackson St	Bastrop	2	2-A	41
	Jackson St	Elgin	4	3-A	5
	Jacobs Cv	Bastrop	2	3-A	40
	Jacobs Cv	Bastrop	2	3-B	40
	Jacobson Rd	Del Valle	3	1-C	36
	Jaguar St	Cedar Creek	3	3-A	38
	Jalisco Ct	Del Valle	3	3-B	36
	James Hoskins Ln	Cedar Creek	1	1-A	39
	James Rose Ln	Bastrop	1	4-A	29
	James Rose Ln	Bastrop	1	1-A	40
	James St	Smithville	2	2-A	54
	Janca Shade Rd	Flatonia	2	2-D	74
	Janca Shade Rd	Flatonia	2	3-D	74
	Jane Ct	Bastrop	3	1-B	51
	Jardin Trl	Del Valle	3	3-B	36
	Jasmine Hts	Elgin	4	1-B	11
	Jason Ln	Red Rock	3	2-C	66
	Jason Ln	Red Rock	3	2-D	66
	Jasper St	Bastrop	1	2-D	40
	Jasper St	Bastrop	2	2-A	41
	Javans Nest	Cedar Creek	1	1-B	27
	Javelina Trl	Bastrop	2	2-A	40
	Jay St	McDade	4	2-D	12
	Jeddo Rd	Rosanky	2	1-B	69
	Jeddo Rd	Rosanky	2	2-B	69
	Jeddo Rd	Rosanky	2	3-B	69
	Jeddo Rd	Rosanky	2	3-C	69
	Jeddo Rd	Rosanky	2	4-C	69
	Jeddo Rd	Rosanky	2	4-D	73
	Jeddo Rd	Rosanky	2	1-B	74
	Jeddo Rd	Rosanky	2	1-C	74
	Jeddo Rd	Rosanky	2	2-B	74
	Jeddo Rd	Rosanky	2	2-C	74
	Jeddo Rd	Rosanky	2	3-A	74
	Jeddo Rd	Rosanky	2	3-B	74
	Jeddo Rd	Rosanky	2	4-A	74
	Jeddo Rd	Rosanky	2	1-D	76
	Jefferson Cv	Elgin	4	2-C	4
	Jefferson St	Bastrop	1	1-D	40
	Jefferson St	Bastrop	1	2-D	40
	Jeffrey Dr	Cedar Creek	3	3-C	37
	Jenkins Rd	Cedar Creek	1	2-D	37
	Jenkins Rd	Cedar Creek	3	2-D	37
	Jenkins Rd	Cedar Creek	1	1-A	38
	Jenkins Rd	Cedar Creek	1	1-B	38
	Jenkins Rd	Cedar Creek	1	2-A	38
	Jennifer Ln	Bastrop	1	1-C	40
	Jersey Ln	Bastrop	2	2-B	31
	Jessica Pl	Bastrop	1	1-B	40
	Jessica Pl	Bastrop	1	1-C	40
	Jim Bowie Dr	Paige	2	2-C	31
	Jim Dandy Dr	Elgin	4	2-D	4
	Jimmy Lee Ln	Bastrop	4	4-D	29
	Joe Cole Ln	Smithville	2	3-B	64
	Joe Cole Ln	Smithville	2	3-C	64
	Joe Cole Ln	Smithville	2	3-D	64
	Joe Patterson Ln	Smithville	2	4-C	42
	Joe Sayers St	Elgin	4	2-D	4
	Joe Sayers St	Elgin	4	3-D	4
	Joe Small Rd	Bastrop	2	3-A	31
	Joe Small Rd	Bastrop	2	4-A	31
	Joe Small Rd	Bastrop	2	4-B	31
	Joe Small Rd	Bastrop	2	1-B	42
	John Craft Rd	Red Rock	3	3-C	60
	John Craft Rd	Red Rock	3	3-D	60
	John Craft Rd	Red Rock	3	4-D	60
	John Craft Rd	Red Rock	3	4-A	61
	John F Rd	Red Rock	3	3-A	60
	John Michael Dr	Cedar Creek	3	1-B	49
	Johns Rd	Smithville	2	2-B	62
	Johns Rd	Smithville	2	2-C	62
	Johnson Rd	Bastrop	1	3-A	28
	Johnson Rd	Bastrop	1	4-A	28
	Jones	Bastrop	1	2-D	40
	Jones Rd	Cedar Creek	1	1-B	38
	Jones Rd	Cedar Creek	1	1-C	38
	Jones Rd	Cedar Creek	1	2-B	38
	Jones St	Smithville	2	4-B	54
	Jones St	Smithville	2	1-B	64
	Jones St	Smithville	2	2-B	64
	Jones St	Smithville	2	3-B	64
N	Jordan Cv	Bastrop	1	1-C	40
	Jordan Cv	Bastrop	1	1-C	40
	Jordan Ln	Elgin	4	1-B	11
	Jordan Ln	Elgin	4	1-C	11
	Joseph Hawkins Ln	Bastrop	1	4-A	29
	Joseph Hawkins Ln	Bastrop	1	1-A	40
	Joshua Smith Ln	Bastrop	1	4-A	28
	Joshua Smith Ln	Bastrop	1	1-A	39
	Josie Ln	Bastrop	3	2-C	39
	Josie Ln	Bastrop	3	3-C	39
	Joya Rosa Rd	Del Valle	3	4-B	36
	Juanita Ct	Del Valle	3	3-A	36
	Juarez Cv	Del Valle	3	2-B	36

STREET NAME		COMMUNITY	PCT	GRID	PG
	Julius Thomas St	Bastrop	1	1-A	41
	Juniper St	Bastrop	1	1-D	40
	Juniper Trl	Elgin	4	1-C	11
	Juniper Trl	Elgin	4	2-C	11
	Justin Davis Ln	Smithville	2	3-A	64
	Justin Davis Ln	Smithville	2	3-B	64

K

	Kaaawa Ln	Bastrop	1	4-B	41
	Kaala Dr	Bastrop	1	4-A	41
W	Kaanapali Ln	Bastrop	1	3-A	41
W	Kaanapali Ln	Bastrop	1	3-B	41
	Kaanapali Ln	Bastrop	1	3-B	41
	Kaanapali Ln	Bastrop	1	3-C	41
	Kaanapali Ln	Bastrop	2	3-C	41
	Kaanapali Ln	Bastrop	2	3-D	41
	Kaapahu Dr	Bastrop	1	3-B	41
	Kaapahu Dr	Bastrop	1	3-C	41
	Kaeleku Ln	Bastrop	1	3-D	40
	Kaelepulu Dr	Bastrop	1	4-B	41
	Kaena Ln	Bastrop	1	3-B	41
	Kaenapapa Ln	Bastrop	1	3-B	41
	Kahalulu Dr	Bastrop	1	3-C	41
	Kahana Ln	Bastrop	1	3-D	40
	Kahana Ln	Bastrop	1	3-A	41
	Kahana Ln	Bastrop	1	4-A	41
	Kahuku Ct	Bastrop	1	3-A	41
	Kai Ct	Bastrop	1	4-B	41
	Kai Ct	Bastrop	1	4-C	41
	Kailua Ln	Bastrop	1	2-B	41
	Kailua Ln	Bastrop	2	2-B	41
	Kaimuki Ct	Bastrop	1	3-A	41
	Kainalu Ln	Bastrop	1	3-C	41
	Kaiwi Ct	Bastrop	1	3-A	41
	Kalalea Ln	Bastrop	1	3-D	40
	Kalama Dr	Bastrop	1	4-B	41
	Kalama Dr	Bastrop	1	4-C	41
	Kaliu Ct	Bastrop	1	3-C	41
	Kamaiki Dr	Bastrop	1	3-A	41
	Kamakoa Ln	Bastrop	1	3-B	41
E	Kamoi Ct	Bastrop	1	3-B	41
W	Kamoi Ct	Bastrop	1	3-B	41
N	Kanaio Dr	Bastrop	1	3-B	41
S	Kanaio Dr	Bastrop	1	3-B	41
	Kaneohe Ln	Bastrop	1	4-B	41
	Kani Ln	Bastrop	1	2-B	41
	Kaohikaipu Dr	Bastrop	1	3-B	41
	Kaohikaipu Dr	Bastrop	1	4-B	41
	Kapapa Ct	Bastrop	1	3-A	41
	Karisch Rd	Giddings	2	4-A	45
	Karisch Rd	Giddings	2	1-A	56
	Karisch Rd	Giddings	2	2-A	56
	Karisch Rd	La Grange	2	2-D	55
	Karisch Rd	La Grange	2	3-D	55
	Karisch Rd	La Grange	2	2-A	56

STREET NAME		COMMUNITY	PCT	GRID	PG
	Karisch Rd	Smithville	2	4-D	44
	Karisch Rd	Smithville	2	4-A	45
	Katao Ct	Bastrop	1	3-C	41
	Katy B Ln	Bastrop	1	1-C	40
	Kauai Ct	Bastrop	1	3-B	41
	Kauai Ct	Bastrop	1	4-B	41
N	Kauffman Rd	Bastrop	2	4-D	40
N	Kauffman Rd	Bastrop	2	4-A	41
N	Kauffman Rd	Bastrop	2	1-A	52
S	Kauffman Rd	Bastrop	2	1-A	52
S	Kauffman Rd	Bastrop	2	1-B	52
S	Kauffman Rd	Bastrop	2	2-B	52
	Kaukonahua Ln	Bastrop	1	4-A	41
	Kauloo Ct	Bastrop	1	3-A	41
	Kaupa Ct	Bastrop	1	3-B	41
N	Kaupo Dr	Bastrop	1	3-B	41
S	Kaupo Dr	Bastrop	1	3-B	41
	Kawainui Ln	Bastrop	1	3-A	41
	Kawela Dr	Bastrop	1	3-B	41
	Kaylyn Ct	Bastrop	1	3-C	40
	Kc Dr	Bastrop	2	2-D	30
	Kc Dr	Bastrop	2	3-D	30
	Kc Dr	Bastrop	2	3-A	31
	Keaau Ct	Bastrop	1	3-B	41
	Keahi Ct	Bastrop	1	3-D	40
E	Keamuku Ct	Bastrop	1	3-B	41
W	Keamuku Ct	Bastrop	1	3-B	41
E	Keanahalululu Ln	Bastrop	1	3-D	40
E	Keanahalululu Ln	Bastrop	1	3-A	41
W	Keanahalululu Ln	Bastrop	1	2-D	40
W	Keanahalululu Ln	Bastrop	1	3-C	40
W	Keanahalululu Ln	Bastrop	1	3-D	40
	Keawakapu Dr	Bastrop	1	3-D	40
	Keehe Ct	Bastrop	1	3-A	41
	Keirsey Ln	Red Rock	3	2-C	59
	Keirsey Ln	Red Rock	3	2-D	59
	Keith St	Smithville	2	2-A	54
	Kellar Rd	Smithville	2	4-D	42
	Kellar Rd	Smithville	2	1-D	53
	Kelley Rd	Bastrop	2	2-A	31
	Kelley Rd	Bastrop	2	3-A	31
	Kelley Rd	Bastrop	2	3-B	31
	Kelley St	Bastrop	1	4-B	20
	Kellogg Ln	Bastrop	1	4-B	28
	Kellogg Ln	Bastrop	1	4-C	28
	Kellogg Ln	Bastrop	1	1-C	39
	Kelly Ct	Bastrop	1	1-C	40
	Kelp Gull Dr	Del Valle	3	2-A	36
	Kelp Gull Dr	Del Valle	3	2-B	36
	Ken Blaschke Dr	Smithville	2	1-C	64
	Kendall Cv	Elgin	4	1-C	4
	Keneka Ln	Bastrop	1	3-A	41
	Keneka Ln	Bastrop	1	3-B	41
	Kennedy St	Elgin	4	2-D	4
	Kennedy St	Elgin	4	3-D	4

STREET NAME		COMMUNITY	PCT	GRID	PG
	Kennedy St	Elgin	4	3-A	5
	Kent St	Bastrop	1	4-B	28
	Keo Keo Dr	Bastrop	1	3-B	41
	Keokea Ct	Bastrop	1	2-C	41
E	Keomuku Ln	Bastrop	1	3-D	40
E	Keomuku Ln	Bastrop	1	3-A	41
W	Keomuku Ln	Bastrop	1	3-D	40
	Kestrel Ln	Red Rock	3	3-B	67
	Kevin St	Smithville	2	2-D	53
	Kevin St	Smithville	2	2-A	54
E	Kikipua Ln	Bastrop	1	3-D	40
W	Kikipua Ln	Bastrop	1	3-D	40
	Kildrummy Pass	Bastrop	1	4-B	28
	Kimberly Cv	Cedar Creek	3	3-C	49
	Kimo Ct	Bastrop	1	3-B	41
	King St	Bastrop	1	1-A	30
	Kingswood Dr	Bastrop	1	4-B	28
	Kingswood Dr	Bastrop	1	4-C	28
	Kingwood Dr	Elgin	4	1-C	11
	Kingwood Dr	Elgin	4	1-D	11
	Kinsey Rd	Paige	2	2-D	31
	Kiowa Dr	Smithville	2	1-A	55
	Kipahulu Dr	Bastrop	1	3-C	41
	Kipahulu Dr	Bastrop	1	4-C	41
	Kipapa Ct	Bastrop	1	3-D	40
	Kite St	Bastrop	1	1-B	30
	Klaus Ln	Red Rock	3	1-D	66
	Klaus Ln	Red Rock	3	1-A	67
	Klbj Rd	Smithville	2	2-A	54
	Klbj Rd	Smithville	2	2-B	54
	Kleinert St	Bastrop	1	1-C	30
	Knobbs Rd	McDade	4	3-C	7
	Knobbs Rd	McDade	4	4-B	7
	Knobbs Rd	McDade	4	4-C	7
	Knobbs Rd	McDade	4	1-A	13
	Knobbs Rd	McDade	4	1-B	13
	Knobbs Rd	McDade	4	2-A	13
E	Koa Ct	Bastrop	1	3-B	41
W	Koa Ct	Bastrop	1	3-B	41
	Koae Ct	Bastrop	1	3-B	41
	Koali Dr	Bastrop	1	3-C	41
	Koele Ct	Bastrop	1	3-D	40
	Kohala Ln	Bastrop	1	2-B	41
	Koko Ct	Bastrop	1	3-B	41
	Kokomo Ln	Bastrop	1	3-D	40
	Kolekole Ln	Bastrop	1	4-A	41
	Kolekole Ln	Bastrop	1	4-B	41
	Kolo Ct	Bastrop	1	3-B	41
	Koloiki Ln	Bastrop	1	3-B	41
	Kona Dr	Bastrop	1	2-B	41
	Kona Dr	Bastrop	1	3-B	41
	Konahuanui Ln	Bastrop	1	4-A	41
	Konahuanui Ln	Bastrop	1	4-B	41
	Koolua Dr	Bastrop	1	3-B	41
	Kou Ct	Bastrop	1	3-C	41

STREET NAME		COMMUNITY	PCT	GRID	PG
	Koui Ct	Bastrop	1	2-C	41
	Kovar Rd	Flatonia	2	2-B	70
	Kovar Rd	Flatonia	2	3-A	70
	Kovar Rd	Flatonia	2	3-B	70
	Kovar Rd	Smithville	2	4-B	63
	Kovar Rd	Smithville	2	4-C	63
	Kovar Rd	Smithville	2	1-B	70
	Kovar Rd	Smithville	2	2-B	70
	Krchnak Rd	La Grange	2	1-D	55
	Krchnak Rd	La Grange	2	2-D	55
	Krchnak Rd	Smithville	2	4-C	44
	Krchnak Rd	Smithville	2	1-C	55
	Krchnak Rd	Smithville	2	1-D	55
	Krenek Ln	Paige	2	1-C	32
	Krenek Ln	Paige	2	2-C	32
	Kukui Ct	Bastrop	1	2-B	41
	Kula Ct	Bastrop	1	2-C	41
	Kulua Ct	Bastrop	1	3-B	41

L

	La Cascada Pass	Elgin	4	1-D	11
	La Cascada Pass	Elgin	4	1-A	12
	La Colina Dr	Del Valle	3	3-B	36
	La Condesa Loop	Bastrop	4	1-C	19
	La Condesa Loop	Bastrop	4	1-D	19
	La Flor Dr	Dale	3	4-A	36
	La Fortuna Dr	Del Valle	3	4-A	36
	La Fortuna Dr	Del Valle	3	4-B	36
	La Grange St	McDade	4	2-A	13
	La Jolla Ln	Bastrop	3	3-C	39
	La Jolla Ln	Bastrop	3	3-D	39
	La Luna Ct	Del Valle	3	3-B	36
	La Paz Pl	Cedar Creek	1	3-A	27
	La Reata Trl	Smithville	2	2-D	61
	La Reata Trl	Smithville	2	2-A	62
	La Reina Cv	Bastrop	4	1-D	19
	La Selva Dr	Elgin	4	4-C	5
	La Yuca Way	Dale	3	4-A	36
	Laau Ct	Bastrop	1	3-B	41
	Lacy Dr	Elgin	4	3-D	5
	Lacy Dr	Elgin	4	4-D	5
	Ladybug Ln	Cedar Creek	3	2-D	38
	Ladybug Ln	Cedar Creek	3	3-D	38
	Lago Vista Dr	Elgin	4	4-C	5
	Laguna	Smithville	2	2-C	55
	Laguna Ct	Del Valle	3	3-B	36
	Lake Charlotte Creek Dr	Bastrop	1	4-D	28
	Lake Charlotte Creek Dr	Bastrop	1	1-D	39
	Lake Dr	Bastrop	1	1-B	30
	Lake Front Dr	Cedar Creek	1	1-C	38
	Lake Leaf Dr	Bastrop	2	3-B	30
	Lake Leaf Dr	Bastrop	2	4-B	30
	Lake Mist Dr	Bastrop	2	3-B	30
	Lake Mist Dr	Bastrop	2	4-B	30
	Lake Placid Run	Elgin	4	2-C	4

STREET NAME		COMMUNITY	PCT	GRID	PG
	Lake Point Way	Bastrop	2	1-D	30
	Lake Terrace	Elgin	4	2-D	4
	Lake View Dr	Cedar Creek	1	1-B	38
	Lake View Dr	Cedar Creek	1	1-C	38
	Lake View Dr	Smithville	2	3-D	61
	Lake View Dr	Smithville	2	4-D	61
	Lake View Dr	Smithville	2	3-A	62
	Lake View Dr	Smithville	2	4-A	62
N	Lakeshore Dr	Paige	4	4-B	15
N	Lakeshore Dr	Paige	4	4-C	15
	Lakeshore Dr	Paige	4	4-B	15
	Lakeshore Dr	Paige	4	4-C	15
	Lakeside Cir	Del Valle	3	2-B	36
	Lakeside Dr	Bastrop	2	3-D	41
	Lakeside Dr	Bastrop	2	4-D	41
	Lakeview Dr	Del Valle	3	2-D	36
	Lakewood Ct	Bastrop	2	3-D	41
	Lakewood Dr	Bastrop	2	3-D	41
	Lamaloa Ln	Bastrop	1	3-D	40
	Lamaloa Ln	Bastrop	1	3-A	41
	Lanai Ct	Bastrop	1	2-C	41
	Landren Ln	Dale	3	1-B	47
	Landren Ln	Dale	3	1-C	47
	Lange Ln	Smithville	2	2-A	52
	Lange Ln	Smithville	2	3-A	52
	Langtree Rd	Dale	3	2-A	47
	Langtree Rd	Dale	3	2-B	47
	Lanikai Ct	Bastrop	1	3-A	41
	Lantana Cv	Bastrop	1	1-D	39
	Lantana Ln	Cedar Creek	3	3-A	48
	Laredo Dr	Dale	3	4-A	36
	Laredo Dr	Dale	3	4-B	36
	Laredo Dr	Dale	3	1-B	47
	Largemouth Ln	Bastrop	2	2-B	40
	Lariat Ct	Bastrop	2	2-B	31
	Lark St	Elgin	4	2-D	4
	Larkin Ln	Bastrop	4	1-D	19
	Larry Ln	Bastrop	1	4-B	20
	Larson St	Elgin	4	1-A	5
	Larson St	Elgin	4	2-A	5
	Las Estancias Dr	Cedar Creek	3	3-B	37
	Las Lomas Dr	Elgin	4	4-C	5
	Laumaia Ln	Bastrop	1	3-D	40
	Laura Ln	Bastrop	2	3-A	30
	Laura Ln	Bastrop	2	4-A	30
	Laurel Oaks	Bastrop	1	4-B	20
	Laurel St	Bastrop	1	1-D	40
	Lavaca Loop	Elgin	4	1-C	4
	Lavaca Loop	Elgin	4	2-C	4
	Lavender Cv	Dale	3	1-B	47
	Lawhon Ln	Elgin	4	3-C	10
	Lazy Branch	Elgin	4	2-C	11
	Lazy Branch	Elgin	4	3-C	11
	Lazy Horse Trl	Paige	2	1-D	31
	Lazy Horse Trl	Paige	2	1-A	32

STREET NAME		COMMUNITY	PCT	GRID	PG
	Lazy Ln	Red Rock	3	1-C	67
	Lazy River Ln	Elgin	4	3-A	17
	Lazy River Ln	Elgin	4	3-B	17
	Lazy Willow Dr	Bastrop	1	4-C	28
	Lba Dr	Bastrop	1	1-D	29
	Lba Dr	Bastrop	1	1-A	30
	League Line Rd	Paige	2	4-D	33
	League Line Rd	Paige	2	1-D	44
	League Line Rd	Smithville	2	1-D	44
	League Line Rd	Smithville	2	4-C	44
	League Line Rd	Smithville	2	4-D	44
	League Line Rd	Smithville	2	1-A	45
	League Line Rd	Smithville	2	2-A	45
	League Line Rd	Smithville	2	3-A	45
	League Line Rd	Smithville	2	4-A	45
	Leah Ln	Smithville	2	4-D	54
	Lee County Rd	Paige	4	3-A	15
	Lee County Rd	Paige	4	3-B	15
	Lee Dildy Blvd	Elgin	4	2-C	4
	Lee Dildy Blvd	Elgin	4	2-D	4
	Lee Rd	Bastrop	3	3-D	50
	Lee Rd	Bastrop	3	4-D	50
	Lee Rd	Bastrop	3	1-D	60
	Lee Rd	Bastrop	3	1-A	61
	Lee Rd	Bastrop	3	2-A	61
	Lee Rd	Bastrop	3	2-B	61
	Lee St	Smithville	2	4-B	54
	Legend Oaks Cv	Dale	3	4-B	36
	Legend Oaks Dr	Dale	3	4-B	36
	Lehman Ln	Bastrop	3	3-B	50
	Lehman Ln	Bastrop	3	4-A	50
	Lehman Ln	Bastrop	3	4-B	50
	Lehman Ln	Bastrop	3	4-C	50
	Lehman Ln	Bastrop	3	1-A	60
	Lei Ct	Bastrop	1	3-B	41
	Leisure Ln	Cedar Creek	1	4-B	27
	Leisure Ln	Cedar Creek	1	4-C	27
	Leisure Ln	Cedar Creek	1	4-D	27
	Leisure Ln	Cedar Creek	1	1-D	38
	Leisure Ln	Cedar Creek	1	2-D	38
	Lemuel Crawford Trl	Bastrop	1	1-A	40
	Lentz Main St	Red Rock	3	3-D	59
S	Lentz St	Red Rock	3	3-D	59
	Leon	Bastrop	1	4-A	20
	Leon	Bastrop	1	4-B	20
	Les Ln	Smithville	2	3-C	54
	Lexington Rd	Elgin	4	1-A	5
	Lexington Rd	Elgin	4	2-A	5
	Lexington Rd	McDade	4	3-A	7
	Lexington Rd	McDade	4	4-A	7
	Lexington Rd	McDade	4	4-B	7
	Lightfoot Trl	Bastrop	1	1-B	39
	Lihue Ct	Bastrop	1	3-B	41
	Lilly Ln	Elgin	4	1-B	11
	Lima Dr	Del Valle	3	3-A	36

	STREET NAME	COMMUNITY	PCT	GRID	PG
	Limousine Ln	Bastrop	2	2-B	31
	Linam Ln	Cedar Creek	3	1-B	48
	Linam Ln	Cedar Creek	3	1-C	48
	Linam Ln	Cedar Creek	3	2-C	48
	Lincoln Dr	Bastrop	1	1-C	40
	Lincoln Dr	Bastrop	1	1-D	40
	Lincoln Lake Rd	Paige	4	4-B	15
	Lincoln Lake Rd	Paige	4	4-C	15
	Lincoln Lake Rd	Paige	4	1-C	23
	Lincoln Lake Rd	Paige	4	2-C	23
	Lincoln Rd	Paige	4	4-C	15
	Linda	Bastrop	1	1-A	41
	Linda Ln	Bastrop	2	3-D	30
	Lindale Dr	Bastrop	1	4-C	28
	Linden St	Bastrop	1	4-D	29
	Linden St	Bastrop	1	1-C	40
	Linden St	Bastrop	1	1-D	40
	Link Ave	Elgin	4	2-D	4
	Lipoa Dr	Bastrop	1	3-D	40
	Lisa Ln	Bastrop	2	3-D	30
	Littig Rd	Elgin	4	3-B	4
	Littig Rd	Elgin	4	3-C	4
	Littig Rd	Elgin	4	3-D	4
	Littig Rd	Elgin	4	4-A	4
	Littig Rd	Elgin	4	4-B	4
	Little Loop	Cedar Creek	1	1-D	27
	Little Ranch Rd	Red Rock	3	1-C	67
	Little Ranch Rd	Red Rock	3	2-C	67
	Little Sandy Dr	Elgin	4	3-D	5
	Little Sandy Dr	Elgin	4	3-A	6
	Litton Ln	Cedar Creek	3	2-A	38
	Litton Ln	Cedar Creek	3	2-B	38
	Live Oak	Elgin	4	2-C	11
	Live Oak	Elgin	4	3-C	11
	Live Oak Dr	Cedar Creek	3	2-B	48
	Live Oak Dr	Cedar Creek	3	3-B	48
	Live Oak St	Smithville	2	4-B	54
	Llano Ct	Cedar Creek	1	2-A	27
	Llano Ct	Cedar Creek	1	2-B	27
	Llio Ct	Bastrop	1	3-A	41
	Llio Ct	Bastrop	1	3-B	41
	Lloyd Ln	Elgin	4	1-A	5
	Lloyd Ln	Elgin	4	2-A	5
	Loblolly	Elgin	4	2-C	11
	Loblolly Ln	Bastrop	2	4-C	30
	Lobo Ln	Cedar Creek	3	3-A	38
	Lobos Ln	Cedar Creek	1	3-B	27
	Lockhardt St	McDade	4	2-A	13
	Lockhardt St	McDade	4	2-B	13
N	Lockhart St	Paige	2	3-A	23
S	Lockhart St	Paige	2	3-A	23
	Lockwood Rd	Red Rock	3	4-C	60
	Lockwood Rd	Red Rock	3	4-D	60
	Lockwood Rd	Red Rock	3	1-C	67
	Locust St	Bastrop	1	4-D	29

	STREET NAME	COMMUNITY	PCT	GRID	PG
	Loesch Dr	Elgin	4	2-D	4
	Logan Ln	Smithville	2	3-C	53
	Lois Ln	Cedar Creek	1	4-B	27
	Lois Ln	Paige	2	2-C	32
	Lois Ln	Paige	2	2-D	32
	Lois Ln	Paige	2	3-D	32
	Loke Ln	Bastrop	1	3-A	41
	Loma Alta Dr	Smithville	2	3-B	42
	Lomitas Dr	Elgin	4	4-C	5
	Lone Oak Cir	Bastrop	2	4-B	42
	Lone Star Cir	Bastrop	3	2-A	40
	Lone Star Cir	Bastrop	3	3-A	40
	Lone Star Rd	Bastrop	3	2-B	50
	Lone Star Rd	Bastrop	3	2-C	50
	Lone Star Rd	Bastrop	3	2-D	50
	Lonesome Dove Dr	Cedar Creek	3	3-A	48
	Lonesome Dove Dr	Cedar Creek	3	3-B	48
	Lonesome Dove Dr	Cedar Creek	3	4-A	48
	Lonesome Dove Dr	Cedar Creek	3	4-B	48
	Lonesome Dove Rd	Smithville	2	2-D	42
	Long Bow Cv	Bastrop	1	4-B	28
	Long Bow Cv	Bastrop	1	1-B	39
	Long Hollow Rd	Elgin	4	1-B	10
	Long Hollow Rd	Elgin	4	1-C	10
	Long Shadow Dr	Bastrop	1	1-A	30
	Long Trl	Smithville	2	3-D	42
	Long Trl	Smithville	2	3-A	43
	Long Trl	Smithville	2	4-A	43
	Longhollow Rd	Dale	3	4-C	35
	Longhollow Rd	Dale	3	1-C	46
	Longhollow Rd	Dale	3	1-D	46
	Longhorn Dr	Bastrop	2	2-B	31
	Longhorn Dr	Bastrop	2	3-B	31
	Longhorn St	Bastrop	1	4-A	20
	Longhorn Trl	Paige	4	2-D	14
	Longhorn Trl	Paige	4	3-D	14
	Longhorn Trl	Paige	4	3-A	15
	Longhorn Trl	Paige	4	4-A	15
	Loon Dr	Bastrop	2	2-C	52
	Loon Dr	Bastrop	2	2-D	52
	Loop 150 East	Bastrop	2	1-B	41
	Loop 150 East	Bastrop	1	2-B	41
	Loop 150 East	Bastrop	2	2-B	41
	Loop 150 West	Bastrop	1	1-D	40
	Loop 150 West	Bastrop	1	2-C	40
	Loop 150 West	Bastrop	1	2-D	40
NE	Loop 230	Smithville	2	4-B	54
NE	Loop 230	Smithville	2	4-C	54
NE	Loop 230	Smithville	2	4-D	54
NE	Loop 230	Smithville	2	1-D	64
NW	Loop 230	Smithville	2	2-B	54
NW	Loop 230	Smithville	2	3-B	54
NW	Loop 230	Smithville	2	4-B	54
	Loop Rd	Smithville	2	4-D	54
	Loop Rd	Smithville	2	3-B	55

STREET NAME		COMMUNITY	PCT	GRID	PG
	Loop Rd	Smithville	2	4-A	55
	Loop Rd	Smithville	2	4-B	55
	Loop Rd	Smithville	2	1-A	65
	Loop Rd	Smithville	2	1-B	65
	Loop Rd	Smithville	2	1-C	65
	Lopa Ct	Bastrop	1	3-A	41
	Lopa Ct	Bastrop	1	3-B	41
N	Lori Cir	Bastrop	1	1-C	40
	Lori Cir	Bastrop	1	1-C	40
	Los Arcos Rd	Elgin	4	1-D	11
	Los Cueva Rd	Elgin	4	1-D	11
	Los Senderos Dr	Elgin	4	1-A	12
	Lost Oaks Trl	Bastrop	3	4-A	40
	Lost Oaks Trl	Bastrop	3	4-B	40
	Lost Oaks Trl	Bastrop	3	1-A	51
	Lost Pine	Elgin	4	3-C	11
	Lost Pine Dr	Bastrop	1	1-A	30
	Lost Pines Ave	Bastrop	2	2-A	41
	Lost Pines Ave	Bastrop	2	2-B	41
	Lost Pines Dr	Bastrop	2	2-D	41
	Louise St	Elgin	4	1-A	5
	Louise St	Elgin	4	2-A	5
	Lovers Ln	Bastrop	1	2-D	40
	Lovers Ln	Bastrop	1	3-C	40
	Lovers Ln	Bastrop	1	3-D	40
	Lower Elgin Rd	Elgin	4	3-C	10
	Lower Elgin Rd	Elgin	4	4-C	10
	Lower Elgin Rd	Elgin	4	1-C	18
	Lower Elgin Rd	Elgin	4	2-B	18
	Lower Elgin Rd	Elgin	4	2-C	18
	Lower Elgin Rd	Elgin	4	3-A	18
	Lower Elgin Rd	Elgin	4	3-B	18
	Lower Elgin Rd	Elgin	4	4-A	18
	Lower Red Rock Rd	Bastrop	3	4-A	40
	Lower Red Rock Rd	Bastrop	3	4-B	40
	Lower Red Rock Rd	Bastrop	3	1-D	50
	Lower Red Rock Rd	Bastrop	3	2-D	50
	Lower Red Rock Rd	Bastrop	3	3-C	50
	Lower Red Rock Rd	Bastrop	3	3-D	50
	Lower Red Rock Rd	Bastrop	3	4-B	50
	Lower Red Rock Rd	Bastrop	3	4-C	50
	Lower Red Rock Rd	Bastrop	3	1-A	51
	Lower Red Rock Rd	Bastrop	3	1-A	60
	Lower Red Rock Rd	Bastrop	3	1-B	60
	Lower Wood Ln	Bastrop	4	1-C	40
	Loysoya St	Bastrop	1	4-B	28
E	Lua Ct	Bastrop	1	3-B	41
W	Lua Ct	Bastrop	1	3-B	41
	Lucky Ave	Elgin	4	3-D	4
	Lucky Draw Dr	Cedar Creek	3	3-D	37
	Lucy Ln	Bastrop	1	4-A	20
	Lueders Ln	Smithville	2	4-D	54
	Luke Ln	Bastrop	4	3-D	19
	Lumberjack Ct	Bastrop	1	1-B	39
	Luna Vista Cv	Del Valle	3	3-D	35
	Luna Vista Cv	Del Valle	3	3-A	36
	Lund Rd	Elgin	4	3-D	1
	Lund Rd	Elgin	4	3-A	2
	Luther Ln	Cedar Creek	3	3-C	49
	Luton Ln	Bastrop	2	4-B	42
	Lynch St	Smithville	2	4-C	54
	Lynch St	Smithville	2	1-C	64
	Lytton Acres Dr	Dale	3	3-D	47

M

	M Bennight Blvd	Bastrop	1	1-C	40
	M Bennight Blvd	Bastrop	1	2-C	40
	Maass Ln	Elgin	4	3-B	2
	Maass Ln	Elgin	4	3-C	2
	Maddy Way	Bastrop	1	4-B	28
	Madison St	Elgin	4	2-A	5
	Madison St	Elgin	4	3-A	5
	Maegan Ln	Cedar Creek	3	2-C	37
	Maegan Ln	Cedar Creek	3	3-C	37
	Magnolia St	Bastrop	1	4-D	29
	Magnum Trl	Bastrop	2	2-B	40
	Maha Dr	Del Valle	3	4-D	25
	Mahalo Ct	Bastrop	1	2-B	41
	Mahalo Ct	Bastrop	1	2-C	41
	Mahalo Ct	Bastrop	1	3-B	41
	Mahalo Ct	Bastrop	1	3-C	41
	Mahalua Ln	Bastrop	1	2-B	41
	Mahalua Ln	Bastrop	1	2-C	41
	Mahina Ct	Bastrop	1	3-B	41
N	Main St	Bastrop	4	3-D	29
N	Main St	Bastrop	1	4-D	29
N	Main St	Bastrop	4	4-D	29
N	Main St	Elgin	4	2-D	4
N	Main St	Elgin	4	2-A	5
N	Main St	Paige	2	3-A	23
S	Main St	Elgin	4	2-A	5
S	Main St	Elgin	4	3-A	5
S	Main St	Paige	2	3-A	23
	Main St	Bastrop	1	4-D	29
	Main St	Bastrop	1	1-D	40
	Main St	Bastrop	1	2-D	40
	Main St	Rosanky	2	1-B	69
	Main St	Smithville	2	4-B	54
	Majestic Forest Trl	Smithville	2	4-C	42
	Majestic Pine Dr	Bastrop	1	2-B	41
	Makaha Dr	Bastrop	1	2-C	41
	Makaha Dr	Bastrop	1	3-B	41
	Makaha Dr	Bastrop	1	3-C	41
	Makua Ct	Bastrop	1	3-A	41
	Mala Ct	Bastrop	1	3-B	41
	Malcom Eddy Rd	Elgin	4	1-D	11
	Maldonado Trl	Del Valle	3	2-B	36
	Mallard Rd	Bastrop	2	1-B	31
	Mallard Rd	Paige	2	1-B	31
	Mamalu Dr	Bastrop	1	3-B	41

STREET NAME		COMMUNITY	PCT	GRID	PG
	Mamalu Dr	Bastrop	1	3-C	41
	Manana Ct	Bastrop	1	3-A	41
	Manawianui Dr	Bastrop	1	3-C	41
	Mandy Ln	Red Rock	3	4-D	59
	Mandy Ln	Red Rock	3	4-A	60
	Mann Ln	Cedar Creek	3	2-A	37
	Mann Ln	Cedar Creek	3	2-B	37
	Maple Dr	Cedar Creek	3	1-D	48
	Maple Dr	Cedar Creek	3	1-A	49
	Maple Leaf Trl	Elgin	4	1-C	11
	Maple Leaf Trl	Elgin	4	2-C	11
	Maple Ln	Elgin	4	2-A	5
	Maple St	Bastrop	1	4-D	29
	Maple St	Smithville	2	4-A	54
	Maravillas Bnd	Bastrop	1	4-C	28
	Maravillas Bnd	Bastrop	1	4-D	28
	Maravillas Bnd	Bastrop	1	1-C	39
	Maravillas Bnd	Bastrop	1	1-D	39
	Maravillas Creek Ln	Bastrop	1	1-D	39
	Marburger St	Smithville	2	4-C	54
N	Marcia Ln	McDade	4	2-D	12
S	Marcia Ln	McDade	4	2-D	12
	Marcus Rd	McDade	4	2-D	12
	Marek Rd	Elgin	4	1-A	5
	Margarita Dr	Dale	3	4-A	36
	Margarita Dr	Dale	3	1-A	47
	Margarita Dr	Dale	3	1-B	47
	Margies Way	Bastrop	1	3-C	40
	Mariana Dr	Red Rock	3	1-D	58
	Marie St	Bastrop	2	2-C	40
	Marigold Dr	Dale	3	4-A	36
	Marina Rd	Smithville	2	1-B	62
	Mariners Lndg	Bastrop	2	2-C	40
	Marino Ct	Bastrop	1	1-B	40
	Marino Ct	Bastrop	1	1-C	40
	Mariposa Ln	Elgin	4	1-A	5
	Marjess Dr	Cedar Creek	1	1-C	38
	Mark Adams Rd	Del Valle	3	2-C	36
	Mark Adams Rd	Del Valle	3	3-C	36
	Mark Adams Rd	Del Valle	3	3-D	36
	Mark Young Rd	Smithville	2	3-B	64
	Mark Young Rd	Smithville	2	4-B	64
	Markert Dr	Elgin	4	3-D	5
	Markert Dr	Elgin	4	3-A	6
	Market St	Bastrop	1	4-C	20
	Market St	Bastrop	1	1-C	30
	Marlin St	McDade	4	1-C	13
	Marlin St	McDade	4	1-D	13
	Marlin St	McDade	4	2-A	13
	Marlin St	McDade	4	2-B	13
	Marlin St	McDade	4	2-C	13
	Marlin St	McDade	4	2-D	13
	Marlin St	McDade	4	3-A	13
	Marlin St	McDade	4	1-A	14
	Marquesa Cv	Bastrop	4	1-D	19

STREET NAME		COMMUNITY	PCT	GRID	PG
	Martin Crossing Dr	Cedar Creek	3	2-C	38
	Martin Crossing Dr	Cedar Creek	3	2-D	38
	Martin Ln	Cedar Creek	1	1-C	38
	Martin Ln	Cedar Creek	1	2-C	38
	Martin Ln	Paige	2	2-C	31
SE	Martin Luther King Dr	Smithville	2	4-B	54
SE	Martin Luther King Dr	Smithville	2	4-C	54
SE	Martin Luther King Dr	Smithville	2	1-C	64
SW	Martin Luther King Dr	Smithville	2	4-B	54
N	Martin Luther King Jr Blvd	Elgin	4	2-A	5
S	Martin Luther King Jr Blvd	Elgin	4	2-A	5
S	Martin Luther King Jr Blvd	Elgin	4	3-A	5
	Martin Luther King Jr Dr	Bastrop	1	1-A	41
	Martin Luther King Jr Dr	Bastrop	1	2-A	41
	Martin Luther King Jr Dr	Bastrop	2	2-A	41
	Martin Meadows	Cedar Creek	3	2-B	38
	Martin Ranch Rd	McDade	4	1-D	13
	Martin Ranch Rd	McDade	4	1-A	14
	Marvins Cv	Elgin	4	2-D	4
	Marvins Cv	Elgin	4	2-A	5
	Mary Lou Dr	Smithville	2	2-A	55
	Mary St	Bastrop	1	2-B	30
	Maschmeier Rd	Del Valle	3	4-C	25
	Masonic Dr	Elgin	4	3-A	5
	Matheson Ln	Elgin	4	4-B	5
	Matthew Cv	Bastrop	1	4-B	20
	Matthew Cv	Bastrop	1	1-B	30
	Maui Ct	Bastrop	1	2-B	41
	Mauna Kea Ln	Bastrop	1	2-B	41
	Mauna Kea Ln	Bastrop	1	2-C	41
	Mauna Loa Ln	Bastrop	1	2-A	41
	Mauna Loa Ln	Bastrop	1	2-B	41
	Mauna Loa Ln	Bastrop	1	3-A	41
E	Maunalua Dr	Bastrop	1	3-D	40
W	Maunalua Dr	Bastrop	1	3-D	40
	Maverick Dr	Bastrop	2	2-B	40
	Maya	Smithville	2	2-B	55
	Maynard St	Bastrop	2	2-C	40
	Maynard St	Bastrop	2	2-D	40
	Mazatlan Dr	Del Valle	3	3-A	36
	McAcres Dr	McDade	4	2-D	12
	McAcres Dr	McDade	4	3-D	12
	McAllister Rd	Bastrop	2	3-D	41
	McAllister Rd	Bastrop	2	4-D	41
	McAllister Rd	Bastrop	2	1-D	52
	McBride Ln	Paige	2	4-D	21
	McCarthy Dr	Bastrop	2	4-C	41
	McClendon Dr	Elgin	4	1-D	4
	McClendon Dr	Elgin	4	2-D	4
	McCoy Cir	Bastrop	1	1-C	39
E	McDonald Ln	Cedar Creek	3	2-C	38
E	McDonald Ln	Cedar Creek	3	3-C	38
W	McDonald Ln	Cedar Creek	1	1-A	38
W	McDonald Ln	Cedar Creek	1	1-B	38
W	McDonald Ln	Cedar Creek	1	2-B	38

STREET NAME		COMMUNITY	PCT	GRID	PG
W	McDonald Ln	Cedar Creek	1	2-C	38
W	McDonald Ln	Cedar Creek	3	2-C	38
	McDowell Rd	Del Valle	3	2-C	36
	McDowell Rd	Del Valle	3	2-D	36
	McLeod Pl	Cedar Creek	3	2-B	38
	McLeod Pl	Cedar Creek	3	3-B	38
	McMarion Ln	Bastrop	3	3-D	39
	McReynolds Rd	Rosanky	2	1-B	68
	McReynolds Rd	Rosanky	2	2-B	68
	McShan Ln	Elgin	4	3-C	10
	McShan Ln	Elgin	4	3-D	10
	McSweeney St	Smithville	2	4-C	54
	McVay Ln	Elgin	4	4-A	5
	Meadow Cv	Elgin	4	1-D	4
	Meadow Cv	Elgin	4	2-D	4
	Meadow Dr	Cedar Creek	1	1-C	26
	Meadow Grass Ln	Bastrop	2	1-A	31
	Meadow View Blvd	Del Valle	3	1-B	36
	Meadow View Blvd	Del Valle	3	2-B	36
	Meadow View Blvd	Del Valle	3	2-C	36
	Meadow View Cv	Del Valle	3	2-C	36
	Meadow Way	Cedar Creek	3	2-C	38
	Meadowcreek Dr	Bastrop	1	4-A	20
	Meadowcreek Dr	Bastrop	1	4-B	20
	Meadowood Dr	Bastrop	1	1-A	30
	Meadowood Dr	Elgin	4	2-C	18
	Meadows Dr	Elgin	4	3-A	17
	Meadows Dr	Elgin	4	3-B	17
	Meadowwood Ln	Dale	3	3-C	47
	Mechele St	Smithville	2	2-A	54
	Medlar Dr	Cedar Creek	1	1-D	38
	Medlar Dr	Cedar Creek	1	2-D	38
	Meduna Rd	Smithville	2	1-D	69
	Meduna Rd	Smithville	2	1-A	70
	Meduna Rd	Smithville	2	2-A	70
	Mei Lisa Ln	Cedar Creek	3	3-C	49
	Melissa St	Smithville	2	2-A	54
	Mercedes Cv	Bastrop	1	4-D	29
	Mercer St	Bastrop	2	2-C	40
	Merida Dr	Del Valle	3	3-A	36
	Merlin Ct	Cedar Creek	1	1-B	27
	Mesa Dr	Del Valle	3	1-C	36
	Mesa Dr	Del Valle	3	1-D	36
	Mesa Dr	Del Valle	3	2-B	36
	Mesa Dr	Del Valle	3	2-C	36
	Mesa Dr	Del Valle	3	1-A	37
	Mesa Pinto Dr	Bastrop	2	1-D	52
	Mesa Pinto Dr	Bastrop	2	1-A	53
	Mesa Verde Dr	Cedar Creek	1	2-D	26
N	Mesa View Dr	Bastrop	2	1-D	52
S	Mesa View Dr	Bastrop	2	1-D	52
	Mesquite Cv	Bastrop	2	3-A	30
	Mesquite Cv	Bastrop	2	4-A	30
	Mesquite Cv	Cedar Creek	3	4-A	38
	Mesquite Dr	Cedar Creek	3	4-C	37

STREET NAME		COMMUNITY	PCT	GRID	PG
	Mesquite Dr	Cedar Creek	3	1-C	48
	Mesquite St	Bastrop	1	4-D	29
	Mesquite St	Bastrop	2	4-D	29
	Mesquite St	Bastrop	2	4-A	30
	Meuth Cemetery Rd	Red Rock	3	4-A	61
	Meuth Cemetery Rd	Red Rock	3	4-B	61
	Meuth Ln	Smithville	2	4-B	44
	Michele Dr	Bastrop	1	2-A	30
	Michoacan Ln	Dale	3	3-D	47
	Micki Terrace	McDade	4	2-D	12
	Micki Terrace	McDade	4	3-D	12
	Migl Psencik Rd	Flatonia	2	2-D	74
	Migl Psencik Rd	Flatonia	2	2-A	75
	Milagros Dr	Cedar Creek	3	2-B	37
	Milagros Dr	Cedar Creek	3	3-B	37
	Milam Ln	Bastrop	3	1-C	50
	Milam Ln	Bastrop	3	2-C	50
	Milam St	McDade	4	2-A	13
	Milky Way Ln	Bastrop	1	3-B	20
	Mill St	Bastrop	2	2-A	41
	Millenial Way	Bastrop	1	1-C	30
	Miller St	Bastrop	1	4-A	20
	Miller St	Smithville	2	4-C	54
	Miller St	Smithville	2	1-C	64
	Mills Crossing	Bastrop	1	1-B	39
	Mills St	Smithville	2	4-C	54
	Millsaps Ct	Bastrop	1	1-B	39
	Minnie Cv	McDade	4	2-D	12
	Minnow Ln	Bastrop	2	2-B	40
	Misty Ln	Cedar Creek	3	3-B	37
	Mistyglen Cv	Cedar Creek	3	2-C	37
	Mitchell St	Smithville	2	2-A	54
	Moccasin Bend Dr	Smithville	2	1-A	55
	Moccasin Canyon	Cedar Creek	1	1-C	27
	Moccasin Canyon	Cedar Creek	1	2-C	27
N	Mockingbird Cir	Cedar Creek	1	4-A	26
S	Mockingbird Cir	Cedar Creek	1	4-A	26
	Mockingbird Hill	Bastrop	1	1-A	30
N	Mockingbird Ln	Bastrop	2	2-B	31
S	Mockingbird Ln	Bastrop	2	2-B	31
	Mockingbird St	Bastrop	1	3-A	20
	Modock Dr	Bastrop	1	1-A	30
	Moe Rd	Dale	3	3-C	47
	Moe Rd	Dale	3	4-C	47
	Mogonye Ln	Elgin	4	1-D	4
	Mogonye Ln	Elgin	4	1-A	5
	Mohawk Dr	Smithville	2	1-A	55
	Mohawk Way	Bastrop	1	1-A	30
	Mokalau Dr	Bastrop	1	2-B	41
	Mokolea Ln	Bastrop	1	3-B	41
	Mokolea Ln	Bastrop	1	4-B	41
	Mokolii Ct	Bastrop	1	3-A	41
	Moku Ct	Bastrop	1	3-B	41
	Moku Manu Dr	Bastrop	1	3-B	41
	Moku Manu Dr	Bastrop	1	4-B	41

STREET NAME	COMMUNITY	PCT	GRID	PG
Mokuauia Ct	Bastrop	1	3-A	41
Mokuleia Cir	Bastrop	1	4-B	41
Mokulua Ln	Bastrop	1	3-D	40
Mokulua Ln	Bastrop	1	3-A	41
Molokini Dr	Bastrop	1	3-A	41
Molokini Dr	Bastrop	1	3-B	41
Monarca Cv	Bastrop	4	1-D	19
Monkey Rd	Elgin	4	3-A	4
Monkey Rd	Elgin	4	3-B	4
Monkey Rd	Elgin	4	4-B	4
Monkey Rd	Elgin	4	4-C	4
Monkey Rd	Elgin	4	4-D	4
Monkey Rd	Elgin	4	1-D	10
Monroe King Ln	Elgin	4	4-A	6
Monroe St	Elgin	4	3-A	5
Monroe St	Elgin	4	3-B	5
Montana Dr	Elgin	4	4-C	5
Monte Vista Dr	Elgin	4	1-C	10
Monte Vista Dr	Elgin	4	2-C	10
Monterrey Cv	Elgin	4	3-A	5
Monterrey Hills Dr	Del Valle	3	3-A	36
Monterrey Hills Dr	Del Valle	3	3-B	36
Monterrey St	Elgin	4	3-A	5
Moon Brake Rd	Elgin	4	2-B	10
Moon Brake Rd	Elgin	4	3-A	10
Moon Brake Rd	Elgin	4	3-B	10
Moon Mist Dr	Bastrop	1	1-A	30
Moon Mist Dr	Bastrop	1	1-B	30
Mooney Rd	Bastrop	1	2-B	30
Mooney Rd	Bastrop	1	3-A	30
Mooney Rd	Bastrop	1	3-B	30
Moore Ln	Elgin	4	3-A	18
Moore Ln	Elgin	4	4-A	18
Morgan Ln	Smithville	2	3-C	52
Morgan Ln	Smithville	2	4-C	52
Morning Dove Ln	Elgin	4	4-A	3
Morning Dove Ln	Elgin	4	4-B	3
Morningside Ln	Bastrop	1	1-A	30
Morris Ln	Cedar Creek	3	1-C	48
Morris Ln	Cedar Creek	3	2-C	48
Mossberg Ln	Bastrop	2	2-B	40
Mountain Laurel Way	Bastrop	2	1-D	52
Mountain Top	Cedar Creek	3	2-A	48
Mountain Top	Cedar Creek	3	3-A	48
Mountain Valley Dr	Smithville	2	3-D	53
Mt Olive Rd	Cedar Creek	3	2-C	38
Mt Olive Rd	Cedar Creek	3	2-D	38
Mt Olive Rd	Cedar Creek	3	1-B	39
Mt Olive Rd	Cedar Creek	3	2-A	39
Mt Olive Rd	Cedar Creek	3	2-B	39
Mt Pleasant Ave	Smithville	2	4-D	53
Mt Pleasant Ave	Smithville	2	4-A	54
Mt Pleasant Rd	Cedar Creek	3	2-D	48
Mt Pleasant Rd	Cedar Creek	3	1-A	49
Mt Pleasant Rd	Cedar Creek	3	2-A	49

STREET NAME	COMMUNITY	PCT	GRID	PG
Mulberry Cv	Bastrop	2	2-A	31
Mulberry Ln	Bastrop	2	2-A	31
Mundine Rd	Elgin	4	1-D	5
Mundine Rd	Elgin	4	2-D	5
Mundine Rd	Elgin	4	2-A	6
Mundine Rd	Elgin	4	2-B	6
Mundine Rd	Elgin	4	3-B	6
Mundine Rd	Elgin	4	3-C	6
Murchison Dr	Cedar Creek	3	2-A	38
Murchison Dr	Cedar Creek	3	2-B	38
Murchison Dr	Cedar Creek	3	3-A	38
Musket Dr	Bastrop	1	4-B	28
Mustang Crossing	Cedar Creek	3	3-C	37
Mustang Dr	Paige	2	2-C	31
Mustang Dr	Paige	2	3-C	31
Mustang Dr	Paige	2	3-D	31
My Road	Bastrop	1	1-C	40
Myrtle Ln	Smithville	2	4-C	54

N

Naalehu Ct	Bastrop	1	3-D	40
Nakalele Ln	Bastrop	1	3-C	41
Nanakuli Dr	Bastrop	1	3-B	41
Nanakuli Dr	Bastrop	1	4-B	41
Nancy St	Bastrop	1	2-B	30
Nandina Path	Bastrop	1	1-D	39
Nani Ln	Bastrop	1	2-C	41
Natchez Trace	Smithville	2	1-A	55
Nature Walk Dr	Bastrop	1	1-D	40
Natures Way	Elgin	4	3-B	5
Navaho Dr	Smithville	2	1-A	55
Navarro Blvd	Bastrop	3	1-C	39
Navarro Blvd	Bastrop	3	2-C	39
Navasota	Bastrop	1	4-A	20
Navasota	Bastrop	1	4-B	20
Navidad Ct	Cedar Creek	1	1-D	27
Neches	Bastrop	1	4-A	20
Neches	Bastrop	1	4-B	20
Nene Ln	Bastrop	1	3-D	40
Nene Ln	Bastrop	1	3-A	41
New Castle Dr	Red Rock	3	3-A	67
New Castle Dr	Red Rock	3	3-B	67
New Ln	Smithville	2	1-B	62
New Moon Ct	Red Rock	3	1-B	66
New Trails	Elgin	4	2-A	2
New Trails	Elgin	4	2-B	2
New Trails	Elgin	4	3-A	2
Newton St	Bastrop	2	2-A	41
Nichols Ln	Bastrop	1	4-A	28
Nichols Ln	Bastrop	1	4-B	28
Nichols St	Smithville	2	4-C	54
Nicole Ln	Smithville	2	2-A	54
Nicole Way	Bastrop	1	1-C	40
Night Hawk Dr	Elgin	4	1-A	6
Nina St	Elgin	4	2-A	5

STREET NAME		COMMUNITY	PCT	GRID	PG
	Nina St	Elgin	4	3-A	5
	Nink Rd	Paige	2	4-A	33
	Nink Rd	Paige	2	4-B	33
	Nink Rd	Smithville	2	4-B	33
	Nink Rd	Smithville	2	1-B	44
	Nink Rd	Smithville	2	2-B	44
	Nink Rd	Smithville	2	3-B	44
	Nink Rd	Smithville	2	4-B	44
	Nink Rd	Smithville	2	4-C	44
	Ninole Ct	Bastrop	1	3-D	40
	Nopal Ct	Del Valle	3	3-B	36
	Norfolk Dr	Bastrop	2	4-C	30
	Norma Jean Blvd	Smithville	2	1-A	54
	Norma Jean Blvd	Smithville	2	2-A	54
	North County Line Rd	Elgin	4	3-D	2
	North County Line Rd	Elgin	4	3-A	3
	North County Line Rd	Elgin	4	4-A	3
	North County Line Rd	Elgin	4	4-B	3
	North County Line Rd	Elgin	4	1-B	6
	North End Rd	Bastrop	1	4-B	20
	North Rd	Paige	4	3-B	15
	North Rd	Paige	4	4-B	15
	Northern Harrier Chain	Cedar Creek	1	1-B	27
	Northside Ln	Cedar Creek	1	1-C	37
	Northside Ln	Cedar Creek	1	1-D	37
	Norwood Ln	Elgin	4	3-C	5
	Nueces Ct	Cedar Creek	1	1-D	27
	Nugget Ln	Bastrop	2	2-A	31
	Nunn Ln	Cedar Creek	3	2-C	48
	Nut Ln	Bastrop	2	3-C	53
	Nuu Ct	Bastrop	1	3-C	41
	Nuuanu Ln	Bastrop	1	3-A	41
	Nuupia Ct	Bastrop	1	3-A	41

O

	O Grady Rd	Smithville	2	4-D	42
	O Grady Rd	Smithville	2	1-D	53
	Oah Ct	Bastrop	1	4-B	41
N	Oahu Ct	Bastrop	1	2-C	41
S	Oahu Ct	Bastrop	1	2-C	41
S	Oahu Ct	Bastrop	1	3-C	41
	Oak Arbor Trl	Dale	3	4-B	36
	Oak Arbor Trl	Del Valle	3	3-A	36
	Oak Arbor Trl	Del Valle	3	3-B	36
	Oak Arbor Trl	Del Valle	3	4-B	36
	Oak Ct	Bastrop	2	1-D	52
	Oak Dr	Smithville	2	2-D	44
	Oak Forest Ct	Cedar Creek	3	3-D	36
	Oak Forest Ct	Cedar Creek	3	4-D	36
	Oak Forest Dr	Cedar Creek	3	3-D	36
	Oak Forest Dr	Cedar Creek	3	4-D	36
	Oak Grove Cir	Dale	3	4-B	36
	Oak Hill Cemetery Rd	Bastrop	4	2-C	20
	Oak Hill Cemetery Rd	Bastrop	4	2-D	20
	Oak Hill Cemetery Rd	Bastrop	4	3-C	20

STREET NAME		COMMUNITY	PCT	GRID	PG
	Oak Hill Cemetery Rd	Bastrop	4	3-D	20
	Oak Hill Cemetery Rd	Bastrop	4	4-C	20
	Oak Hollow	Dale	3	4-B	36
	Oak Knoll Ln	Red Rock	3	2-C	67
	Oak Leaf Dr	Bastrop	2	1-D	30
	Oak Leaf Dr	Bastrop	2	1-A	31
	Oak Ln	Cedar Creek	1	1-D	38
	Oak Ln	Cedar Creek	1	1-A	39
	Oak Manor Dr	Bastrop	1	4-B	28
	Oak Meadow Dr	Bastrop	4	3-D	19
	Oak Meadow Dr	Smithville	2	4-D	54
	Oak Ridge Dr	Cedar Creek	3	1-A	39
	Oak Ridge Dr	Cedar Creek	3	2-A	39
	Oak River Dr	Cedar Creek	1	3-A	26
	Oak River Dr	Cedar Creek	1	4-A	26
	Oak Shadows Dr	Bastrop	2	4-D	41
	Oak St	Bastrop	1	1-D	40
	Oak Trl	Paige	4	4-C	15
	Ocelote St	Cedar Creek	3	3-A	38
	Ochoa St	Elgin	4	3-A	5
	Ohana Ct	Bastrop	1	3-D	40
	OK Rd	Smithville	2	2-A	44
E	Okoe Ct	Bastrop	1	3-B	41
W	Okoe Ct	Bastrop	1	3-B	41
	Olaa Dr	Bastrop	1	2-B	41
	Olai Ct	Bastrop	1	3-B	41
	Old 1441	Bastrop	1	1-B	30
	Old 1441	Bastrop	1	2-B	30
	Old 71	Cedar Creek	1	2-D	26
	Old 71	Cedar Creek	1	2-A	27
	Old 71	Cedar Creek	1	3-A	27
	Old 71	Cedar Creek	1	3-B	27
	Old Antioch Rd	Smithville	2	2-A	43
	Old Antioch Rd	Smithville	2	3-A	43
	Old Antioch Rd	Smithville	2	3-B	43
	Old Antioch Rd	Smithville	2	4-A	43
	Old Antioch Rd	Smithville	2	4-B	43
	Old Austin Hwy	Bastrop	1	1-C	40
	Old Austin Hwy	Bastrop	1	2-C	40
	Old Austin Hwy	Bastrop	1	2-D	40
	Old Austin Trl	Elgin	4	1-D	17
	Old Bastrop Rd	Cedar Creek	1	1-C	26
	Old Coach Ln	Elgin	4	4-A	6
	Old Coach Ln	Elgin	4	4-B	6
	Old Dixie Pass	Cedar Creek	1	4-A	26
	Old Firetower Rd	Bastrop	2	1-D	30
	Old Firetower Rd	Bastrop	2	1-A	31
	Old Firetower Rd	Bastrop	2	2-A	31
	Old Fisher St	Elgin	4	3-A	5
E	Old Highway 20	Paige	2	3-D	22
E	Old Highway 20	Paige	2	3-A	23
E	Old Highway 20	Paige	2	3-B	23
E	Old Highway 20	Paige	2	3-C	23
E	Old Highway 20	Paige	2	3-D	23
	Old Highway 20	McDade	4	1-C	12

STREET NAME		COMMUNITY	PCT	GRID	PG
	Old Highway 20	McDade	4	1-D	12
	Old Highway 20	McDade	4	2-C	12
	Old Highway 20	McDade	4	2-D	12
	Old Highway 20	McDade	4	1-A	13
	Old Highway 20	McDade	4	2-A	13
	Old Highway 20	McDade	4	3-A	13
	Old Highway 20	McDade	4	3-B	13
	Old Highway 20	McDade	4	4-B	13
	Old Highway 20	McDade	4	4-C	13
	Old Highway 20	McDade	4	1-C	21
	Old Highway 20	McDade	4	1-D	21
	Old Highway 20	McDade	4	1-A	22
	Old Highway 20	McDade	4	1-B	22
	Old Highway 20	McDade	4	2-B	22
	Old Highway 20	McDade	4	2-C	22
	Old Highway 20	McDade	4	3-C	22
	Old House Rd	Smithville	2	3-B	52
	Old Lake Rd	Smithville	2	1-D	64
	Old Lake Rd	Smithville	2	2-D	64
	Old Lake Rd	Smithville	2	3-D	64
	Old Lake Rd	Smithville	2	2-A	65
	Old Lake Rd	Smithville	2	3-A	65
	Old Lexington Rd	Elgin	4	1-D	5
	Old Lexington Rd	Elgin	4	1-A	6
	Old Lexington Rd	Elgin	4	1-B	6
	Old Lexington Rd	Elgin	4	1-C	6
	Old McDade Rd	Bastrop	1	4-D	29
	Old McDade Rd	Bastrop	1	3-A	30
	Old McDade Rd	Bastrop	1	4-A	30
	Old McDade Rd	Elgin	4	2-A	5
	Old McDade Rd	Elgin	4	2-B	5
	Old McDade Rd	Elgin	4	3-B	5
	Old McDade Rd	Elgin	4	3-C	5
	Old McDade Rd	Elgin	4	3-D	5
	Old McDade Rd	Elgin	4	4-D	5
	Old McDade Rd	Elgin	4	4-A	6
	Old McDade Rd	Elgin	4	4-B	6
	Old McDade Rd	Elgin	4	1-B	12
	Old McDade Rd	Elgin	4	1-C	12
	Old McDade Rd	Elgin	4	2-C	12
	Old Perkins Rd	Bastrop	4	3-B	29
	Old Perkins Rd	Bastrop	4	3-C	29
	Old Perkins Rd	Bastrop	4	4-B	29
	Old Pin Oak Rd	Paige	2	4-D	22
	Old Pin Oak Rd	Paige	2	3-A	23
	Old Pin Oak Rd	Paige	2	4-A	23
	Old Pin Oak Rd	Paige	2	1-D	32
	Old Pin Oak Rd	Paige	2	2-D	32
	Old Pin Oak Rd	Paige	2	3-D	32
	Old Pin Oak Rd	Paige	2	4-C	32
	Old Pin Oak Rd	Paige	2	4-D	32
	Old Piney Trl	Paige	2	2-D	31
	Old Piney Trl	Paige	2	2-A	32
S	Old Potato Rd	Paige	2	1-B	32
S	Old Potato Rd	Paige	2	2-B	32
S	Old Potato Rd	Paige	2	3-B	32
S	Old Potato Rd	Paige	2	4-B	32
S	Old Potato Rd	Paige	2	4-C	32
S	Old Potato Rd	Paige	2	1-C	43
	Old Potato Rd	McDade	2	1-A	22
	Old Potato Rd	McDade	2	1-B	22
	Old Potato Rd	McDade	2	2-A	22
	Old Potato Rd	Paige	2	2-D	21
	Old Potato Rd	Paige	2	3-D	21
	Old Potato Rd	Paige	2	4-D	21
	Old Potato Rd	Paige	2	2-A	22
	Old Potato Rd	Paige	2	4-A	22
	Old Potato Rd	Paige	2	1-A	32
	Old San Antonio Rd	Dale	3	2-D	47
	Old San Antonio Rd	Dale	3	3-C	47
	Old San Antonio Rd	Dale	3	3-D	47
	Old San Antonio Rd	Dale	3	1-A	48
	Old San Antonio Rd	Dale	3	1-B	48
	Old San Antonio Rd	Dale	3	2-A	48
	Old Sayers Rd	Bastrop	4	1-B	19
	Old Sayers Rd	Bastrop	4	1-C	19
	Old Sayers Rd	Bastrop	4	2-C	19
	Old Sayers Rd	Elgin	4	3-A	5
	Old Sayers Rd	Elgin	4	4-A	5
	Old Sayers Rd	Elgin	4	1-A	11
	Old Sayers Rd	Elgin	4	1-B	11
	Old Sayers Rd	Elgin	4	2-A	11
	Old Sayers Rd	Elgin	4	3-A	11
	Old Sayers Rd	Elgin	4	3-B	11
	Old Sayers Rd	Elgin	4	4-B	11
	Old Sayers Rd	Elgin	4	1-B	19
	Old Settlers Dr	Bastrop	1	4-A	28
	Old Stone Rd	Cedar Creek	1	3-B	27
	Old Upton Rd	Smithville	2	4-A	54
	Old Upton Rd	Smithville	2	4-B	54
	Old Windmill Ln	Bastrop	1	4-B	28
	Old Wingo Pl	McDade	2	4-A	13
	Old Wingo Pl	McDade	2	4-B	13
	Oleander Dr	Bastrop	2	2-D	30
	Olive Oyle Ln	Dale	3	4-A	48
	Olive Oyle Ln	Dale	3	1-D	57
	Olive Oyle Ln	Dale	3	1-A	58
	Olive St	Smithville	2	4-B	54
	Olive St	Smithville	2	4-C	54
	Olomana Ct	Bastrop	1	3-A	41
	Onini Ct	Bastrop	1	3-B	41
	Open Wagon Trl	Elgin	4	1-C	4
	Orchard Pkwy	Bastrop	2	1-C	40
	Orchard Pkwy	Bastrop	2	2-C	40
	Orchard Rd	Cedar Creek	1	4-D	16
	Orchard Rd	Cedar Creek	1	3-A	17
	Orchard Rd	Cedar Creek	1	4-A	17
	Orchard Rd	Cedar Creek	1	1-C	26
	Orchard Rd	Cedar Creek	1	1-D	26
	Orchard Rd	Cedar Creek	1	2-C	26

STREET NAME	COMMUNITY	PCT	GRID	PG
Ori Ct	Bastrop	1	2-B	41
Oriole Cv	Cedar Creek	1	4-A	26
Orozco Ave	Bastrop	1	2-B	30
Orts Ln	Paige	2	2-C	23
Orts Ln	Paige	2	3-C	23
Oryx Ln	Bastrop	2	3-B	40
Oso St	Cedar Creek	3	2-A	38
Oso St	Cedar Creek	3	3-A	38
Osprey Chain	Cedar Creek	1	1-B	27
Osprey Cir	Bastrop	2	4-C	41
Otani Ct	Bastrop	2	3-C	41
Ott Rd	Rosanky	2	1-B	72
Ott Rd	Rosanky	2	1-C	72
Ott Rd	Rosanky	2	1-D	72
Ott Rd	Rosanky	2	2-D	72
Otto Ln	Rosanky	2	1-A	69
Otto Ln	Rosanky	2	1-B	69
Otto Ln	Rosanky	2	2-A	69
Outfitter Dr	Bastrop	2	2-A	40
Outfitter Dr	Bastrop	2	2-B	40
Over The Hill Ln	Smithville	2	4-D	43
Over The Hill Ln	Smithville	2	1-D	54
Over The Hill Ln	Smithville	2	2-D	54
Overhill Rd	Bastrop	1	4-A	20
Overhill Rd	Bastrop	1	4-B	20
Overhill Rd	Bastrop	1	1-A	30
Oxbow Ter	Bastrop	2	2-C	40

P

STREET NAME	COMMUNITY	PCT	GRID	PG
Pack Horse Dr	Bastrop	2	2-A	40
Pack Saddle Dr	Bastrop	1	4-B	28
Paddlefish Ln	Bastrop	2	2-B	40
Paffen Rd	Paige	2	2-D	33
Paffen Rd	Paige	2	3-D	33
Paffen Rd	Paige	2	1-A	34
Paffen Rd	Paige	2	2-A	34
Paffen Rd	Paige	2	3-A	34
Paffen Rd	Paige	2	4-A	34
Pahala Ct	Bastrop	1	2-B	41
Pahala Ct	Bastrop	1	2-C	41
Pahalawe Ln	Bastrop	1	3-B	41
Pahalawe Ln	Bastrop	1	3-C	41
N Pahihi Dr	Bastrop	1	3-B	41
S Pahihi Dr	Bastrop	1	3-B	41
Pahoa Ln	Bastrop	1	3-D	40
Pahoiki Ln	Bastrop	1	3-B	41
Pahoiki Ln	Bastrop	1	3-C	41
Paia Ln	Bastrop	1	3-C	40
Paia Ln	Bastrop	1	3-D	40
Paint Creek Rd	McDade	4	2-B	13
Paint Creek Rd	McDade	4	2-C	13
Paint Creek Rd	McDade	4	3-C	13
Paint Creek Rd	McDade	4	3-D	13
Paint Creek Rd	McDade	4	3-A	14
Paint Creek Rd	McDade	4	3-B	14
Paint Creek Rd	Paige	4	2-B	14
Paint Creek Rd	Paige	4	2-C	14
Paint Creek Rd	Paige	4	3-B	14
Paint Creek South Rd	Paige	4	3-B	14
Paint Creek South Rd	Paige	4	4-B	14
Paint Creek South Rd	Paige	4	1-B	22
Paint Creek South Rd	Paige	4	1-C	22
Paint Creek South Rd	Paige	4	2-C	22
Paint Creek South Rd	Paige	4	3-C	22
Paintbrush Ln	Bastrop	2	2-A	31
Painted Post	Bastrop	2	2-A	31
Palamino Ct	Paige	2	3-C	31
Pali Ct	Bastrop	1	4-C	41
Palikea Cir	Bastrop	1	4-B	41
Palmers Path	Bastrop	1	1-B	30
Palo Alto Ct	Del Valle	3	2-A	36
Palo Blanco Ranch Rd	Flatonia	2	3-B	70
Palo Blanco Ranch Rd	Flatonia	2	3-C	70
Palo Duro Dr	Cedar Creek	1	1-A	27
Palo Duro Dr	Cedar Creek	1	2-A	27
Palo Pinto Bnd	Bastrop	1	1-C	39
Paloma Trl	Del Valle	3	3-A	36
Paloma Trl	Del Valle	3	4-A	36
Paluxy	Bastrop	1	4-A	20
Paluxy	Bastrop	1	4-B	20
Panorama Bay Ave	Del Valle	3	2-A	36
Panorama Bay Ave	Del Valle	3	2-B	36
Panorama Bay Ave	Del Valle	3	3-B	36
Panther Trl	Bastrop	1	1-D	30
Papaloa Ln	Bastrop	1	3-B	41
Papawai Dr	Bastrop	1	3-B	41
Park Dr	Bastrop	1	1-A	30
Park Hill Farms	Smithville	2	1-B	54
Park Hill Farms	Smithville	2	2-B	54
Park Ln	Bastrop	1	2-B	41
Park Road 1A	Bastrop	2	1-B	41
Park Road 1A	Bastrop	2	1-C	41
Park Road 1A	Bastrop	2	2-B	41
Park Road 1A	Bastrop	2	2-C	41
Park Road 1B	Bastrop	2	1-C	41
Park Road 1C	Bastrop	2	1-C	41
Park Road 1C	Bastrop	2	1-D	41
Park Road 1C	Bastrop	2	2-D	41
Park Road 1C	Bastrop	2	1-A	42
Park Road 1C	Bastrop	2	2-A	42
Park Road 1C	Bastrop	2	2-B	42
Park Road 1C	Smithville	2	2-B	42
Park Road 1C	Smithville	2	2-C	42
Park Road 1C	Smithville	2	2-D	42
Park Road 1C	Smithville	2	3-C	42
Park Road 1C	Smithville	2	3-D	42
Park Road 1C	Smithville	2	3-A	43
Park Road 1C	Smithville	2	4-A	43
Park Road 1C	Smithville	2	1-A	54
Park Road 1C	Smithville	2	1-B	54

	STREET NAME	COMMUNITY	PCT	GRID	PG
	Park Road 1C	Smithville	2	2-B	54
	Park Road 1E	Smithville	2	1-B	54
	Park Road 1E	Smithville	2	2-B	54
	Park St	Elgin	4	2-D	4
	Parker St	Bastrop	2	1-C	30
	Parkhill Dr	Bastrop	1	4-A	20
	Parkhill Dr	Bastrop	1	1-A	30
	Parkland Dr	Cedar Creek	3	2-B	38
	Pasadera Dr	Elgin	4	1-A	12
	Passion Vine Rd	Dale	3	4-A	36
	Pathfinders Way	Smithville	2	1-B	44
	Patrick Herndon Dr	Bastrop	1	1-A	40
	Patterson Rd	Flatonia	2	3-A	70
	Patterson Rd	Flatonia	2	4-A	70
	Patterson Rd	Flatonia	2	1-C	74
	Patterson Rd	Flatonia	2	1-D	74
	Patterson Rd	Flatonia	2	1-A	75
	Patterson Rd	Smithville	2	1-A	70
	Patterson Rd	Smithville	2	1-B	70
	Patterson Rd	Smithville	2	2-A	70
	Patterson Rd	Smithville	2	3-A	70
N	Patti Cv	Bastrop	3	1-B	51
S	Patti Cv	Bastrop	3	1-B	51
	Patton Cv	Bastrop	1	1-B	40
	Patton Ln	Bastrop	1	1-B	40
	Pattys Ct	Del Valle	3	2-B	36
	Pattys Ct	Del Valle	3	2-C	36
	Paul C Bell St	Bastrop	1	2-D	40
E	Pauwela Ln	Bastrop	1	3-A	41
W	Pauwela Ln	Bastrop	1	3-D	40
W	Pauwela Ln	Bastrop	1	3-A	41
	Pavilion Dr	Cedar Creek	1	2-B	27
	Pavilion Dr	Cedar Creek	1	3-B	27
	Pawnee Ct	Smithville	2	1-A	55
	Pea Jay Cv	Bastrop	1	4-D	29
	Peace Haven Ln	Bastrop	2	2-D	41
	Peace Pipe	Smithville	2	1-B	55
	Peaceful Ln	Paige	2	1-C	31
	Peach Creek Rd	Rosanky	2	3-C	68
	Peach Creek Rd	Rosanky	2	4-C	68
	Peach Creek Rd	Rosanky	2	1-C	73
	Peach Creek Rd	Rosanky	2	2-C	73
	Peach Creek Rd	Rosanky	2	3-C	73
	Peach Creek Rd	Waelder	2	3-C	73
	Peach Creek Rd	Waelder	2	4-C	73
	Peach St	Bastrop	1	1-C	30
	Peahi Ct	Bastrop	1	3-C	41
	Pearce Ln	Cedar Creek	3	3-D	37
	Pearce Ln	Cedar Creek	3	3-A	38
	Pearson Cv	Dale	3	2-D	47
	Pearson Rd	Dale	3	2-C	47
	Pearson Rd	Dale	3	2-D	47
	Pearson Rd	Dale	3	3-D	47
	Pebble Ln	Manor	4	4-C	9
	Pebble Ln	Manor	4	4-D	9

STREET NAME	COMMUNITY	PCT	GRID	PG
Pecan Acres Rd	Bastrop	3	2-D	50
Pecan Acres Rd	Bastrop	3	2-A	51
Pecan Acres Rd	Bastrop	3	2-B	51
Pecan Dr	Elgin	4	2-A	5
Pecan Dr	Elgin	4	2-B	5
Pecan Ln	Bastrop	3	4-D	49
Pecan Ln	Bastrop	3	4-A	50
Pecan Shores Dr	Smithville	2	3-B	54
Pecan Shores Dr	Smithville	2	4-B	54
Pecan St	Bastrop	1	4-D	29
Pecan St	Bastrop	1	1-D	40
Pecan St	Bastrop	1	2-D	40
Pecan St	Paige	4	4-B	15
Pecan St	Paige	4	4-C	15
Peccary Pass	Bastrop	2	2-B	40
Pecos St	Cedar Creek	1	2-A	27
Pecos St	Cedar Creek	1	2-B	27
Pedernales	Bastrop	1	4-A	20
Pele Ct	Bastrop	1	3-B	41
Pelham Ln	Smithville	2	1-B	53
Pelham Ln	Smithville	2	1-C	53
Pelican Ct	Bastrop	2	2-D	52
Pena Ct	Del Valle	3	3-B	36
Pendergrass St	Smithville	2	1-C	64
Pendleton Ln	Cedar Creek	1	1-D	27
Pendleton Ln	Cedar Creek	1	2-D	27
Pendleton Ln	Lost Pines	1	1-D	27
Pendleton Ln	Lost Pines	1	2-D	27
Penny Pincher Way	Bastrop	2	4-A	42
Penny Pincher Way	Bastrop	2	4-B	42
Pepper Parkway	Elgin	4	3-D	4
Periwinkle Ln	Bastrop	1	1-D	39
Perkins St	Bastrop	1	2-D	40
Perkins St	Bastrop	2	2-D	40
Pershing Blvd	Bastrop	1	4-D	19
Pershing Blvd	Bastrop	1	4-A	20
Pershing Blvd	Bastrop	1	4-B	20
Pershing Blvd	Bastrop	1	4-C	20
Persimmon Ln	Cedar Creek	1	2-A	27
Persimmon St	Bastrop	1	1-D	40
Petirrojo Ct	Del Valle	3	2-B	36
Petty St	Bastrop	1	4-A	20
Pettytown Rd	Red Rock	3	3-D	59
Pettytown Rd	Red Rock	3	4-D	59
Pettytown Rd	Red Rock	3	1-D	66
Pettytown Rd	Red Rock	3	2-C	66
Pettytown Rd	Red Rock	3	2-D	66
Petunia Cv	Dale	3	1-A	47
Petunia Cv	Dale	3	1-B	47
Peyton Pl	Bastrop	2	2-B	53
Pheasant Trl	Bastrop	2	2-A	40
Pheasant Trl	Bastrop	2	2-B	40
Phelan Rd	Bastrop	4	2-C	29
Phelan Rd	Bastrop	4	2-D	29
Phelan Rd	Bastrop	4	3-C	29

STREET NAME		COMMUNITY	PCT	GRID	PG
	Phones Rd	Bastrop	4	1-C	40
	Picante Cv	Del Valle	3	3-B	36
	Pickle Ave	Bastrop	1	2-B	30
	Pin Oak Crossing	Elgin	4	2-C	11
	Pine Bark Dr	Smithville	2	3-A	43
	Pine Canyon Dr	Smithville	2	2-C	61
	Pine Canyon Dr	Smithville	2	2-D	61
	Pine Canyon Dr	Smithville	2	3-C	61
	Pine Canyon Dr	Smithville	2	3-D	61
	Pine Canyon Dr	Smithville	2	4-D	61
	Pine Cone Dr	Bastrop	2	1-B	41
	Pine Cone Ln	Elgin	4	2-C	11
	Pine Ct	Bastrop	2	1-D	52
	Pine Cv	Bastrop	2	4-C	30
	Pine Dr	Bastrop	2	1-C	41
	Pine Hill Loop	Bastrop	2	2-D	41
	Pine Hill Loop	Bastrop	2	3-D	41
	Pine Knoll Cir	Bastrop	2	4-B	42
	Pine Knoll St	Bastrop	2	4-B	42
E	Pine Leaf Dr	Bastrop	2	1-B	41
W	Pine Leaf Dr	Bastrop	2	1-B	41
	Pine Needle Ln	Smithville	2	3-A	43
	Pine Path	Bastrop	2	2-A	31
	Pine Path	Bastrop	2	2-B	31
	Pine Point Cv	Elgin	4	1-C	11
	Pine Point Dr	Bastrop	2	2-B	41
	Pine Ridge Dr	Bastrop	2	4-C	30
	Pine Shadows Ln	Bastrop	2	3-D	41
	Pine Song	Bastrop	1	1-C	30
	Pine St	Bastrop	1	1-D	40
	Pine St	Bastrop	1	1-A	41
	Pine St	Paige	4	4-C	15
	Pine St	Rosanky	2	1-B	69
	Pine St	Smithville	2	4-A	54
	Pine Tree Loop	Bastrop	2	3-D	30
	Pine Tree Loop	Bastrop	2	4-D	30
	Pine Tree Loop	Bastrop	2	3-A	31
	Pine Trl	Smithville	2	1-C	54
	Pine Valley Ct	Paige	2	2-D	31
	Pine Valley Cv	Smithville	2	3-D	61
	Pine Valley Dr	Paige	2	1-C	31
	Pine Valley Dr	Paige	2	2-C	31
	Pine Valley Loop	Smithville	2	3-D	61
	Pine Valley Loop	Smithville	2	4-D	61
	Pine Valley Loop	Smithville	2	3-A	62
	Pine Valley Loop	Smithville	2	4-A	62
	Pine View Loop	Bastrop	2	4-C	30
	Pine Wood Dr	Bastrop	2	1-B	41
	Pine Wood Dr	Bastrop	2	1-C	41
	Pineapple Sage Cv	Dale	3	4-A	36
	Pinecrest Dr	Bastrop	2	3-C	41
	Pinedale Dr	Bastrop	2	4-D	30
	Pinehill Dr	Bastrop	2	4-D	30
	Pinehill Dr	Bastrop	2	4-A	31
	Pinehollow Dr	Bastrop	2	4-D	30

STREET NAME		COMMUNITY	PCT	GRID	PG
	Pinehollow Dr	Bastrop	2	4-A	31
	Pines Park Dr	Smithville	2	2-B	42
	Pines Park Dr	Smithville	2	3-B	42
	Piney Ridge Dr	Bastrop	2	4-A	30
	Piney Ridge Dr	Bastrop	2	1-A	41
	Pink Dahlia Dr	Dale	3	4-A	36
	Pino Verde Rd	Elgin	4	1-A	12
	Pintail Ln	Paige	2	1-B	31
N	Pinto Ct	Paige	2	2-C	31
S	Pinto Ct	Paige	2	2-C	31
S	Pinto Ct	Paige	2	3-C	31
	Pinyon Pine Dr	Bastrop	1	4-C	28
	Pinyon Pine Dr	Bastrop	1	1-C	39
	Pioneer Passage	Bastrop	1	4-B	28
	Pioneer Passage	Bastrop	1	1-B	39
	Pistol Hill Ln	Elgin	4	3-B	5
	Pitt St	Bastrop	2	2-A	41
	Pleasant Chapel Rd	Cedar Creek	3	3-D	49
	Pleasant Chapel Rd	Cedar Creek	3	2-A	50
	Pleasant Chapel Rd	Cedar Creek	3	2-B	50
	Pleasant Chapel Rd	Cedar Creek	3	3-A	50
	Pleasant Chapel Rd	Cedar Creek	3	3-B	50
	Pleasant Grove Loop	Elgin	4	4-D	2
	Pleasant Grove Loop	Elgin	4	4-A	3
	Pleasant Grove Loop	Elgin	4	1-D	5
	Pleasant Grove Loop	Elgin	4	1-A	6
	Pleasant Grove Rd	Elgin	4	3-D	2
	Pleasant Grove Rd	Elgin	4	4-C	2
	Pleasant Grove Rd	Elgin	4	4-D	2
	Pleasant Grove Rd	Elgin	4	1-B	5
	Pleasant Grove Rd	Elgin	4	1-C	5
	Pleasant Grove Rd	Elgin	4	2-B	5
	Plover Dr	Paige	2	1-B	31
	Plum Dr	Elgin	4	2-A	5
	Plum St	Bastrop	1	4-C	20
	Plum St	Bastrop	1	1-C	30
	Plumbago Loop	Bastrop	1	4-D	28
	Plumbago Loop	Bastrop	1	1-D	39
	Plumbago Loop	Bastrop	1	1-A	40
	Plumeria Dr	Dale	3	4-A	36
N	Pohakea Dr	Bastrop	1	3-B	41
N	Pohakea Dr	Bastrop	1	4-B	41
S	Pohakea Dr	Bastrop	1	4-B	41
	Pohakuloa Dr	Bastrop	1	3-D	40
	Pohakuloa Dr	Bastrop	1	3-A	41
	Poi Ct	Bastrop	1	4-C	41
	Point Dr	Del Valle	3	4-D	25
	Ponderosa Loop	Paige	2	4-C	21
	Ponderosa Loop	Paige	2	1-B	31
	Ponderosa Loop	Paige	2	1-C	31
	Ponderosa Rd	Bastrop	2	4-B	42
	Ponderosa Rd	Bastrop	2	1-A	53
	Ponderosa Rd	Bastrop	2	1-B	53
	Ponderosa Rd	Bastrop	2	2-A	53
	Ponderosa Rd	Bastrop	2	2-B	53

STREET NAME		COMMUNITY	PCT	GRID	PG
	Ponderosa Rd	Bastrop	2	2-C	53
	Ponderosa Rd	Bastrop	2	3-C	53
	Ponderosa St	Bastrop	1	1-C	30
N	Pony Ct	Paige	2	3-C	31
S	Pony Ct	Paige	2	3-C	31
	Pony Express Dr	Smithville	2	2-C	61
	Pony Express Dr	Smithville	2	2-D	61
	Pony Grass Ln	Bastrop	2	1-D	30
	Pony Pass	Bastrop	2	2-A	40
	Poole Rd	Smithville	2	4-B	42
	Pope Bend North	Cedar Creek	1	1-C	27
	Pope Bend North	Cedar Creek	1	1-D	27
	Pope Bend North	Cedar Creek	1	2-C	27
	Pope Bend North	Cedar Creek	1	3-B	27
	Pope Bend North	Cedar Creek	1	3-C	27
	Pope Bend North	Cedar Creek	1	1-A	28
	Pope Bend South	Cedar Creek	1	3-B	27
	Pope Bend South	Cedar Creek	1	4-B	27
	Pope Bend South	Cedar Creek	1	1-A	38
	Pope Bend South	Cedar Creek	1	1-B	38
	Poplar St	Bastrop	1	4-D	29
	Porter Rd	Bastrop	2	2-D	30
	Porter Rd	Bastrop	2	3-D	30
	Porter Rd	Bastrop	2	3-A	31
	Possum Hollow Rd	Cedar Creek	3	2-D	38
	Possum Ln	Elgin	4	1-A	6
	Possum Way	Bastrop	3	4-A	51
	Possum Way	Bastrop	3	1-A	61
	Post Oak	Elgin	4	2-B	11
	Post Oak	Elgin	4	2-C	11
	Post Oak Ct	Bastrop	1	2-B	41
	Post Oak Ct	Bastrop	1	3-B	41
	Post Oak Cv	Cedar Creek	3	4-A	38
	Post Oak Ln	Elgin	4	2-A	5
	Post Oak Rd	Del Valle	3	4-D	25
	Post Oak Rim	Bastrop	2	1-A	41
	Post Oak Trl	Cedar Creek	3	2-A	37
	Post Oak Trl	Cedar Creek	3	2-B	37
	Postvine Rd	Bastrop	4	3-C	20
	Potato Smith Rd	Elgin	4	4-C	6
	Potato Smith Rd	Elgin	4	1-B	12
	Potato Smith Rd	Elgin	4	1-C	12
	Potts Pl	McDade	4	1-D	21
	Powder Horn Rd	Bastrop	1	4-A	28
	Powder Horn Rd	Bastrop	1	4-B	28
	Powell Cemetery Rd	Smithville	2	2-B	54
	Powell Ln	Elgin	4	1-D	10
	Powell Ln	Elgin	4	2-D	10
	Powell Ln	Elgin	4	1-A	11
	Powell Ln	Elgin	4	2-A	11
	Powell Rd	Smithville	2	4-D	42
	Powell Rd	Smithville	2	1-D	53
	Power Plant Rd	Bastrop	2	3-C	30
	Power Plant Rd	Bastrop	2	3-D	30
	Power Plant Rd	Bastrop	2	4-D	30

STREET NAME	COMMUNITY	PCT	GRID	PG
Pr 8044	Paige	4	2-D	14
Pr 8044	Paige	4	2-A	15
Prado Pass	Bastrop	4	1-D	19
Prado Pass	Bastrop	4	2-D	19
Prairie Ln	Elgin	4	4-B	10
Prasky Trl	Elgin	4	1-C	4
Prickly Pear Cv	Bastrop	1	1-D	40
Prickly Pear Dr	Bastrop	1	1-D	40
Prim Rd	Smithville	2	2-A	65
Prim Rd	Smithville	2	3-A	65
Prima St	Smithville	2	4-B	54
Primrose Ct	Elgin	4	1-B	11
Privada Dr	Del Valle	3	1-D	36
Privada Dr	Del Valle	3	2-D	36
Privada Dr	Del Valle	3	2-A	37
Pronghorn Pass	Bastrop	2	2-B	40
Providence Pkwy	Elgin	4	3-A	5
Pueblo	Smithville	2	2-C	55
Pukoo Dr	Bastrop	1	3-B	41
Pukoo Dr	Bastrop	1	3-C	41
Pulehu Ct	Bastrop	1	3-C	41
Puma St	Cedar Creek	3	3-A	38
Pump Station Rd	Elgin	4	4-D	5
Pump Station Rd	Elgin	4	3-A	6
Pump Station Rd	Elgin	4	4-A	6
Puna Ln	Bastrop	1	2-B	41
Purple Sage Dr	Cedar Creek	3	2-B	38
Puu Ct	Bastrop	1	3-B	41
Puu Ct	Bastrop	1	3-C	41
Puu Kaua Ct	Bastrop	1	3-A	41
Puu Waa Waa Ln	Bastrop	1	3-A	41

Q

Q S Goins Ln	Elgin	4	2-A	5
Quail Run	Smithville	2	4-D	54
Quail Run	Smithville	2	1-D	64
Quanah Ln	Elgin	4	4-D	10
Quarter Horse Loop	Paige	2	2-C	31
Quartz Ln	Elgin	4	1-C	17
Quartz Ln	Elgin	4	1-D	17
Queen St	Bastrop	1	1-A	30
Quiet Dr	Paige	2	1-C	31
Quinton Allen Dr	Bastrop	1	2-A	30
Quinton Allen Dr	Bastrop	1	2-B	30

R

Rabbit Trl	Cedar Creek	1	3-B	27
Rabbit Trl	Cedar Creek	1	4-B	27
Rabel Rd	Rosanky	2	3-B	68
Raccoon Rd	Elgin	4	1-A	6
Rafina Rd	Del Valle	3	2-B	36
Ragtime Ranch Rd	Elgin	4	2-A	6
Rail Road Ln	Paige	2	3-A	23
Rail Road Track Rd	Paige	4	2-C	22

STREET NAME	COMMUNITY	PCT	GRID	PG
Rail Road Track Rd	Paige	4	2-D	22
Rail Road Track Rd	Paige	4	3-C	22
Rail Road Track Rd	Paige	4	3-D	22
Rail Road Track Rd	Paige	4	3-A	23
Rainbow Dr	Bastrop	2	2-A	31
Rainbow Ln	Del Valle	3	1-C	36
Rainforest Dr	Bastrop	1	1-A	30
Rainforest Dr	Bastrop	1	1-B	30
Rainmaker Cv	Bastrop	2	2-C	40
Rainmaker Ln	Bastrop	2	2-C	40
Rainwater Creek Dr	Bastrop	1	4-C	28
Rainwater Creek Dr	Bastrop	1	1-C	39
Ramirez Rd	Elgin	4	3-A	5
Ramona St	Smithville	2	4-B	54
Rancheria Trace	Elgin	4	3-D	10
Rancheria Trace	Elgin	4	4-D	10
Ranchette St	Bastrop	1	4-B	20
Ranchette St	Bastrop	1	1-B	30
Randolph Rd	Smithville	2	1-A	54
Rangel Rd	Cedar Creek	1	1-D	37
Rangel Rd	Cedar Creek	1	2-D	37
Rangeland Rd	Bastrop	2	2-A	31
Raptor Beak Way	Cedar Creek	1	1-A	27
Raptor Beak Way	Cedar Creek	1	1-B	27
Raptor Beak Way	Cedar Creek	1	2-B	27
Raspberry Ln	Elgin	4	2-A	2
Rathman Rd	Red Rock	3	1-C	59
Rathman Rd	Red Rock	3	2-C	59
Rathman Rd	Red Rock	3	2-D	59
Rattlesnake Hill Rd	Elgin	4	3-B	2
Rattlesnake Hill Rd	Elgin	4	3-C	2
Rattlesnake Ln	Red Rock	3	2-D	59
Rattlesnake Ln	Red Rock	3	3-D	59
Raven Rd	Smithville	2	4-A	43
Raymond Johnson Rd	Elgin	4	1-C	4
Rebecca Ln	Bastrop	1	1-C	40
N Red Bud Trl	Elgin	4	3-A	18
S Red Bud Trl	Elgin	4	3-A	18
Red Fox Ln	Bastrop	3	1-C	39
Red Fox Ln	Bastrop	3	2-C	39
Red Hump Rd	Elgin	4	2-B	17
Red Kite Cv	Cedar Creek	1	1-B	27
Red Oak Pl	Bastrop	1	1-D	39
Red Oaks Cv	Dale	3	2-A	48
Red Oaks Dr	Dale	3	2-A	48
Red Robin Ln	Red Rock	3	4-B	59
Red Robin Ln	Red Rock	3	1-B	66
Red Rock Ranch Rd	Red Rock	3	1-C	67
Red Rock Ranch Rd	Red Rock	3	2-B	67
Red Rock Ranch Rd	Red Rock	3	2-C	67
Red Rock Ranch Rd	Red Rock	3	3-A	67
Red Rock Ranch Rd	Red Rock	3	3-B	67
Red Rock Rd	Red Rock	3	3-D	59
Red Tail Hawk Ln	Cedar Creek	1	1-B	27
Red Town Rd	Elgin	4	3-C	2

STREET NAME	COMMUNITY	PCT	GRID	PG
Red Town Rd	Elgin	4	3-D	2
Red Town Rd	Elgin	4	4-B	2
Red Town Rd	Elgin	4	4-C	2
Red Town Rd	Elgin	4	1-A	5
Red Town Rd	Elgin	4	1-B	5
Redbird Ln	Dale	3	3-C	47
Redbird Ln	Dale	3	3-D	47
Redbird Ln	Smithville	2	4-C	42
Reed St	Smithville	2	4-B	54
Reeves Ln	Cedar Creek	3	1-B	37
Regier Rd	Smithville	2	3-B	52
Regier Rd	Smithville	2	4-B	52
Reids Bend	Bastrop	4	4-C	29
Reids Bend	Bastrop	4	4-D	29
Reids Bend	Bastrop	4	1-C	40
Reines Cv	Del Valle	3	1-B	36
Remington Run	Bastrop	2	2-A	40
Remuda Ct	Smithville	2	1-C	61
Remuda Ct	Smithville	2	2-C	61
Renate Rd	Dale	3	3-C	47
Renate Rd	Dale	3	4-C	47
Renegade Rd	Bastrop	2	4-A	30
Renegade Rd	Bastrop	2	4-B	30
Republic Dr	Bastrop	1	4-B	28
Republic Dr	Bastrop	1	4-C	28
Republic Dr	Bastrop	1	1-C	39
Reva Ct	Bastrop	1	2-C	41
Reyes Dr	Cedar Creek	1	2-D	26
Reyna St	Elgin	4	3-A	5
Reynolds Ct	Bastrop	2	2-B	31
Reynosa Ct	Del Valle	3	3-B	36
Rianna Way	Cedar Creek	3	4-A	48
Rianna Way	Dale	3	4-A	48
Rianna Woods Dr	Dale	3	4-D	47
Rianna Woods Dr	Dale	3	4-A	48
Rice Ave	Bastrop	1	4-B	20
Richmond St	McDade	4	2-A	13
Richmond St	McDade	4	3-A	13
Riddle Rd	Cedar Creek	3	3-B	48
Riddle Rd	Cedar Creek	3	4-A	48
Riddle Rd	Cedar Creek	3	4-B	48
Ride Out Blvd	Elgin	4	3-C	10
Ride Out Blvd	Elgin	4	3-D	10
Ride Out Blvd	Elgin	4	4-C	10
Ride Out Blvd	Elgin	4	4-D	10
Ridge Rd	Paige	4	4-C	15
Ridgeway Cemetery Rd	Paige	2	3-C	22
Ridings St	Elgin	4	3-A	5
Rimrock Ct	Bastrop	2	2-C	40
Rimrock Ct	Bastrop	2	2-D	40
Rio Frio Cv	Del Valle	3	3-A	36
Rio Grande Ct	Cedar Creek	1	1-D	27
Rio Plata Rd	Del Valle	3	4-B	36
Rio Vista Ranch Rd	Del Valle	3	3-A	36
Rio Vista Ranch Rd	Del Valle	3	4-A	36

	STREET NAME	COMMUNITY	PCT	GRID	PG
	Ripple Brook Dr	Bastrop	1	1-A	30
	Ripple Brook Dr	Bastrop	1	1-B	30
	Rising Pines Dr	Bastrop	2	3-D	41
	Rising Pines Dr	Bastrop	2	4-D	41
	Rising Pines Dr	Bastrop	2	3-A	42
	Rising Pines Dr	Bastrop	2	4-A	42
	Rita Blanca Bnd	Bastrop	1	1-C	39
	Rita Blanca Bnd	Bastrop	1	1-D	39
	River Bend Dr	Bastrop	1	4-C	28
	River Bend Dr	Bastrop	1	1-C	39
	River Boat Rd	Bastrop	1	2-C	28
	River Forest Dr	Bastrop	2	3-D	41
	River Forest Dr	Bastrop	2	4-C	41
	River Forest Dr	Bastrop	2	4-D	41
	River Front Dr	Cedar Creek	1	1-D	27
	River Front Dr	Cedar Creek	1	1-A	28
	River Oaks Dr	Cedar Creek	1	3-D	27
	River Oaks Dr	Cedar Creek	1	4-D	27
	River Rd	Smithville	2	2-A	55
	Riverchase Ave	Smithville	2	1-D	64
	Rivers St	Smithville	2	4-B	54
	Rivers St	Smithville	2	1-B	64
E	Riverside Dr	Bastrop	1	3-D	40
E	Riverside Dr	Bastrop	1	4-D	40
E	Riverside Dr	Bastrop	1	4-A	41
E	Riverside Dr	Bastrop	1	4-B	41
E	Riverside Dr	Bastrop	1	4-C	41
W	Riverside Dr	Bastrop	1	3-C	40
W	Riverside Dr	Bastrop	1	3-D	40
	Riverview Ln	Smithville	2	4-B	54
	Riverwalk Ln	Bastrop	2	1-D	52
	Riverwood Dr	Bastrop	4	1-B	40
	Riverwood Dr	Bastrop	1	1-C	40
	Riverwood Dr	Bastrop	4	1-C	40
	Riverwood Dr	Bastrop	1	1-D	40
	Road Runner Ln	Bastrop	1	1-D	29
	Road Runner Ln	Bastrop	1	1-A	30
	Roaring Fork Ln	Bastrop	2	2-C	40
	Robbins Cemetery Rd	Flatonia	2	1-A	75
	Robbins Cemetery Rd	Flatonia	2	1-B	75
	Robert Brown Ln	Bastrop	1	1-A	40
	Robert Brown Ln	Bastrop	1	1-B	40
	Roberts Ln	Paige	4	1-B	14
	Robin Rd	Bastrop	2	2-B	31
	Robin Rd	Elgin	4	2-D	4
	Robin Rd	Waelder	2	4-D	73
	Robin Rd	Waelder	2	1-C	76
	Robin Rd	Waelder	2	1-D	76
	Robin Rd	Waelder	2	2-D	76
	Robin Run	Bastrop	1	4-B	20
	Robin St	Elgin	4	2-D	4
	Rock Creek Dr	Del Valle	3	4-D	25
	Rock Mont Dr	Del Valle	3	4-D	25
	Rock Point Dr	Del Valle	3	4-D	25
	Rock Rd	Manor	4	4-C	9

	STREET NAME	COMMUNITY	PCT	GRID	PG
	Rock Rd	Manor	4	1-C	17
	Rockrose Cv	Bastrop	1	4-D	28
	Rockrose Cv	Bastrop	1	1-D	39
	Rocky Creek Way	Elgin	4	4-B	10
	Rocky Creek Way	Elgin	4	4-C	10
	Rocky Hill Dr	Cedar Creek	3	3-A	48
	Rocky Ln	Bastrop	1	2-A	30
	Roemer Rd	Elgin	4	3-A	2
	Roemer Rd	Elgin	4	4-A	2
	Roemer Rd	Elgin	4	4-B	2
	Roemer Rd	Elgin	4	4-C	2
	Roemer Rd	Elgin	4	1-C	5
	Rogers Rd	Elgin	4	2-B	18
	Rolling Oak Ct	Elgin	4	3-A	18
	Rolling Oak Dr	Elgin	4	3-A	18
	Rolling Oak Dr	Elgin	4	3-B	18
	Rolling Pines Dr	Smithville	2	3-A	43
	Romano Dr	Elgin	4	1-C	4
	Romeria Dr	Cedar Creek	1	2-D	38
	Roosevelt St	Bastrop	1	1-D	40
	Roost Rd	Elgin	4	1-C	4
	Rosanky Cattle Co Rd	Rosanky	2	4-B	62
	Rosanky Cattle Co Rd	Rosanky	2	1-B	69
	Rosanky Cattle Co Rd	Smithville	2	4-A	62
	Rosanky Cattle Co Rd	Smithville	2	1-A	69
	Rosanky Cattle Co Rd	Smithville	2	1-B	69
	Rosanky St	Bastrop	1	1-A	41
	Rosemary Ct	Bastrop	1	1-D	39
	Rosemary Ct	Bastrop	1	1-A	40
	Roses Oaks Dr	Smithville	2	3-B	64
	Rosewood Path	Bastrop	1	1-D	39
	Rosinante Rd	Bastrop	1	4-C	28
	Ross St	Elgin	4	2-A	5
	Ross St	Smithville	2	4-C	54
	Ross St	Smithville	2	1-C	64
	Roundup Ridge	Smithville	2	1-C	61
	Roundup Ridge	Smithville	2	1-D	61
	Roving Pass	Elgin	4	1-C	4
	Rowel Ct	Bastrop	2	2-B	31
	Roxbury Dr	Bastrop	1	4-B	28
	Roy Davis Rd	Elgin	4	3-B	5
	Roy Rivers Rd	Elgin	4	2-C	4
	Roy Rivers Rd	Elgin	4	3-C	4
	Royal Pines Dr	Bastrop	2	2-C	41
	Royal Pines Dr	Bastrop	2	2-D	41
	Royal Rd	Cedar Creek	3	1-B	48
	Royal Rd	Cedar Creek	3	2-B	48
	Royston St	Smithville	2	4-B	54
	Running Rope Dr	Cedar Creek	3	3-B	48
	Running Rope Dr	Cedar Creek	3	3-C	48
	Rush Ln	Elgin	4	1-C	4
	Rustys Way	Cedar Creek	3	2-A	50
	Rye Grass Ln	Bastrop	2	1-D	30
	Rye Grass Ln	Bastrop	2	1-A	31

STREET NAME	COMMUNITY	PCT	GRID	PG
S				
Sabine Dr	Cedar Creek	1	1-A	27
Sabine Dr	Cedar Creek	1	1-B	27
Sabine Dr	Cedar Creek	1	2-A	27
Saddle Brook Dr	Bastrop	1	1-A	30
Saddle Ct	Bastrop	2	2-B	31
Saddle Ct	Bastrop	2	3-B	31
Saegert Rd	Paige	2	4-D	23
Saegert Rd	Paige	2	1-D	33
Saegert Rd	Paige	2	1-A	34
Saegert Rd	Paige	2	2-A	34
Sage Cv	Bastrop	2	2-D	30
Sage Cv	Bastrop	2	2-A	31
Sage Pass	Bastrop	1	4-D	28
Sage Pass	Bastrop	1	1-D	39
Sage Rd	Bastrop	2	2-D	30
Sage Rd	Bastrop	2	2-A	31
Saker Roost	Del Valle	3	3-C	36
Salado Creek Trl	Bastrop	1	1-D	39
Saldana Dr	Cedar Creek	3	1-B	37
Saltillo Dr	Cedar Creek	3	2-C	38
Sam Houston Dr	Bastrop	1	4-B	28
Sam Houston Dr	Bastrop	1	1-B	39
Sam Houston Dr	Bastrop	1	1-C	39
Sam Houston Dr	Bastrop	1	1-D	39
Sam Houston Dr	Bastrop	1	1-A	40
Samuel Blair Pass	Bastrop	1	4-A	29
Samuel Blair Pass	Bastrop	1	1-A	40
San Bernardo	Cedar Creek	3	1-A	48
San Bernardo	Cedar Creek	3	1-B	48
San Diego Dr	Cedar Creek	3	1-A	48
San Gabriel Ct	Cedar Creek	1	1-D	27
San Jacinto St	Bastrop	1	1-D	29
San Jacinto St	Bastrop	1	1-A	30
San Jacinto St	Smithville	2	4-B	54
San Jacinto St	Smithville	2	4-C	54
San Jacinto St	Smithville	2	1-B	64
San Saba Ct	Cedar Creek	1	1-D	27
Sanchez Ln	Elgin	4	2-B	17
Sand Hills Rd	Red Rock	3	3-D	59
Sand Hills Rd	Red Rock	3	4-D	59
Sand Hills Rd	Red Rock	3	4-A	60
Sand Hills Rd	Red Rock	3	4-B	60
Sand Hills Rd	Red Rock	3	4-C	60
Sand Hills Rd	Red Rock	3	1-C	67
Sand Hills Rd	Red Rock	3	1-D	67
Sand Hills Rd	Red Rock	3	1-A	68
Sand Hills Rd	Red Rock	3	2-A	68
Sand Stone Dr	Elgin	4	1-C	18
Sand Stone Dr	Elgin	4	2-C	18
Sanders St	Bastrop	1	2-B	30
Sandpiper Dr	Bastrop	2	1-C	52
Sandpiper Dr	Bastrop	2	2-C	52
Sandy Creek Ranch Dr	Smithville	2	2-A	52
Sandy Creek Ranch Dr	Smithville	2	3-A	52

STREET NAME	COMMUNITY	PCT	GRID	PG
Sandy Creek Rd	Red Rock	3	4-D	60
Sandy Creek Rd	Red Rock	3	4-A	61
Sandy Creek Rd	Red Rock	3	1-D	67
Sandy Cv	Elgin	4	3-D	5
Sandy Hill Ranch Rd	Elgin	4	2-A	11
Sandy Knoll Ln	Red Rock	3	1-B	67
Sandy Knoll Ln	Red Rock	3	2-B	67
Sandy Ln	Elgin	4	3-D	5
Sandy Ln	Paige	4	4-B	15
Sandy Ln	Paige	4	4-C	15
Sandy Loam Dr	Paige	2	4-D	31
Sandy Loam Dr	Paige	2	4-A	32
Sandy Oaks Loop	Bastrop	4	2-D	19
Sandy Oaks Loop	Bastrop	4	3-D	19
Sandy Rd	Rosanky	2	3-C	61
Sandy Rd	Rosanky	2	4-C	61
Santa Fe Trl	Cedar Creek	3	2-B	38
Santa Fe Trl	Cedar Creek	3	3-B	38
Santa Gertrudis Ln	Bastrop	2	2-B	31
Santiago St	Cedar Creek	3	1-B	48
Sarah Ln	Elgin	4	2-A	18
Saranac Dr	Elgin	4	2-C	4
Saratoga Farms Blvd	Elgin	4	2-D	4
Savannah Cv	Elgin	4	1-A	5
Sawmill Ct	Bastrop	1	1-C	39
Sayers Rd	Bastrop	4	1-D	19
Sayers Rd	Bastrop	4	2-B	19
Sayers Rd	Bastrop	4	2-C	19
Sayers Rd	Bastrop	4	2-D	19
Sayers Rd	Bastrop	4	3-A	19
Sayers Rd	Bastrop	4	3-B	19
Sayers Rd	Bastrop	4	4-A	19
Sayers Rd	Bastrop	4	1-A	29
Sayers Rd	Bastrop	4	1-B	29
Sayers Rd	Bastrop	4	2-B	29
Sayers Rd	Bastrop	4	2-C	29
Sayers Rd	Bastrop	4	3-C	29
Sayers Rd	Bastrop	4	3-D	29
Scarlet Harts Ln	Dale	3	2-A	48
Scarlet Harts Ln	Dale	3	3-A	48
Scarlet Ibis Pass	Del Valle	3	2-B	36
Scarlet Oaks Cv	Dale	3	2-A	48
Scarlet Oaks Dr	Dale	3	2-A	48
Scenic Farms Dr	McDade	4	1-C	21
S Schaefer Blvd	Bastrop	2	2-C	40
Schaefer Blvd	Bastrop	1	1-C	40
Schuylerville Dr	Elgin	4	2-C	4
Schuylerville Dr	Elgin	4	3-C	4
Schwantz Ranch Rd	McDade	2	2-C	21
Schwantz Ranch Rd	Paige	2	2-C	21
Schwantz Ranch Rd	Paige	2	2-D	21
Schwantz Ranch Rd	Paige	2	3-D	21
Scott Falls Rd	Elgin	4	2-D	11
Scott Falls Rd	Elgin	4	1-A	12
Scott Falls Rd	Elgin	4	2-A	12

STREET NAME		COMMUNITY	PCT	GRID	PG
	Scott Ln	Elgin	4	1-D	11
	Scott Ln	Elgin	4	1-A	12
	Scrappers Cv	Del Valle	3	1-B	36
	Scrappers Cv	Del Valle	3	2-B	36
	Second St	Bastrop	2	3-D	41
	Second St	Bastrop	2	3-A	42
	Secretariat Ln	McDade	4	3-B	13
	Sedona Sky	Cedar Creek	1	2-C	27
	Seidel Ln	Rosanky	2	4-C	68
	Seminole Dr	Smithville	2	1-A	55
	Sendero Blvd	Cedar Creek	3	2-B	48
	Sendero Blvd	Cedar Creek	3	2-C	48
	Sendero Blvd	Cedar Creek	3	3-B	48
	Sendero Cv	Cedar Creek	3	3-B	48
	Sendero Cv	Cedar Creek	3	3-C	48
	Seneca Dr	Smithville	2	1-A	55
	Serbin Rd	Giddings	2	4-A	45
	Serbin Rd	Giddings	2	4-B	45
	Serbin Rd	Giddings	2	4-C	45
	Serenity Dr	Bastrop	1	2-D	29
	Serenity Dr	Bastrop	1	2-A	30
	Settlement Dr	Bastrop	1	1-B	40
	Settlers Trl	Elgin	4	1-D	17
	Settlers Trl	Elgin	4	2-D	17
	Seychelles Rd	Del Valle	3	3-B	36
	Seychelles Rd	Del Valle	3	3-C	36
E	SH 21	Bastrop	2	3-D	30
E	SH 21	Bastrop	2	4-C	30
E	SH 21	Bastrop	2	4-D	30
E	SH 21	Bastrop	2	3-A	31
E	SH 21	Bastrop	2	3-B	31
E	SH 21	Bastrop	2	1-B	41
E	SH 21	Bastrop	2	1-C	41
E	SH 21	Paige	2	3-C	22
E	SH 21	Paige	2	3-D	22
E	SH 21	Paige	2	4-B	22
E	SH 21	Paige	2	4-C	22
E	SH 21	Paige	2	2-B	23
E	SH 21	Paige	2	2-C	23
E	SH 21	Paige	2	2-D	23
E	SH 21	Paige	2	3-A	23
E	SH 21	Paige	2	3-B	23
E	SH 21	Paige	2	1-D	31
E	SH 21	Paige	2	2-C	31
E	SH 21	Paige	2	2-D	31
E	SH 21	Paige	2	3-B	31
E	SH 21	Paige	2	3-C	31
E	SH 21	Paige	2	1-A	32
E	SH 21	Paige	2	1-B	32
W	SH 21	Bastrop	1	1-B	39
W	SH 21	Cedar Creek	3	4-D	36
W	SH 21	Cedar Creek	3	3-A	37
W	SH 21	Cedar Creek	3	3-B	37
W	SH 21	Cedar Creek	3	3-C	37
W	SH 21	Cedar Creek	3	3-D	37

STREET NAME		COMMUNITY	PCT	GRID	PG
W	SH 21	Cedar Creek	3	4-A	37
W	SH 21	Cedar Creek	1	1-D	38
W	SH 21	Cedar Creek	3	2-B	38
W	SH 21	Cedar Creek	1	2-C	38
W	SH 21	Cedar Creek	3	2-C	38
W	SH 21	Cedar Creek	1	2-D	38
W	SH 21	Cedar Creek	3	3-A	38
W	SH 21	Cedar Creek	3	3-B	38
W	SH 21	Cedar Creek	1	1-A	39
W	SH 21	Cedar Creek	1	1-B	39
W	SH 21	Dale	3	4-B	36
W	SH 21	Dale	3	4-C	36
W	SH 21	Dale	3	4-D	36
W	SH 21	Dale	3	1-D	46
W	SH 21	Dale	3	1-A	47
W	SH 21	Dale	3	1-B	47
S	SH 304	Rosanky	2	1-D	68
S	SH 304	Rosanky	2	2-D	68
S	SH 304	Rosanky	2	3-C	68
S	SH 304	Rosanky	2	3-D	68
S	SH 304	Rosanky	2	4-A	68
S	SH 304	Rosanky	2	4-B	68
S	SH 304	Rosanky	2	4-C	68
S	SH 304	Rosanky	2	1-A	69
S	SH 304	Rosanky	2	2-D	72
S	SH 304	Rosanky	2	1-A	73
S	SH 304	Rosanky	2	2-A	73
	SH 304	Bastrop	2	1-B	40
	SH 304	Bastrop	2	2-B	40
	SH 304	Bastrop	2	3-A	40
	SH 304	Bastrop	2	3-B	40
	SH 304	Bastrop	2	4-B	40
	SH 304	Bastrop	2	1-B	51
	SH 304	Bastrop	2	1-C	51
	SH 304	Bastrop	2	2-C	51
	SH 304	Bastrop	2	2-D	51
	SH 304	Smithville	2	2-D	51
	SH 304	Smithville	2	2-A	52
	SH 304	Smithville	2	3-A	52
	SH 304	Smithville	2	4-A	52
	SH 304	Smithville	2	1-A	62
	SH 304	Smithville	2	2-A	62
	SH 304	Smithville	2	3-A	62
	SH 304	Smithville	2	4-A	62
	SH 304	Smithville	2	1-A	69
E	SH 71	Bastrop	1	2-D	40
E	SH 71	Bastrop	2	2-D	40
E	SH 71	Bastrop	2	2-A	41
E	SH 71	Bastrop	1	2-B	41
E	SH 71	Bastrop	2	2-B	41
E	SH 71	Bastrop	1	2-C	41
E	SH 71	Bastrop	2	2-C	41
E	SH 71	Bastrop	1	3-C	41
E	SH 71	Bastrop	2	3-C	41
E	SH 71	Bastrop	1	3-D	41

STREET NAME		COMMUNITY	PCT	GRID	PG
E	SH 71	Bastrop	2	3-D	41
E	SH 71	Bastrop	2	3-A	42
E	SH 71	Bastrop	2	4-A	42
E	SH 71	Bastrop	2	4-B	42
E	SH 71	Smithville	2	3-C	54
E	SH 71	Smithville	2	4-C	54
E	SH 71	Smithville	2	4-D	54
E	SH 71	Smithville	2	1-D	64
E	SH 71	Smithville	2	1-A	65
E	SH 71	Smithville	2	2-A	65
E	SH 71	Smithville	2	2-B	65
W	SH 71	Bastrop	1	1-A	39
W	SH 71	Bastrop	1	1-B	39
W	SH 71	Bastrop	3	1-B	39
W	SH 71	Bastrop	1	1-C	39
W	SH 71	Bastrop	3	1-C	39
W	SH 71	Bastrop	1	1-D	39
W	SH 71	Bastrop	3	1-D	39
W	SH 71	Bastrop	1	1-A	40
W	SH 71	Bastrop	2	1-A	40
W	SH 71	Bastrop	3	1-A	40
W	SH 71	Bastrop	1	1-B	40
W	SH 71	Bastrop	2	1-B	40
W	SH 71	Bastrop	1	1-C	40
W	SH 71	Bastrop	2	1-C	40
W	SH 71	Bastrop	1	2-C	40
W	SH 71	Bastrop	2	2-C	40
W	SH 71	Bastrop	1	2-D	40
W	SH 71	Bastrop	2	2-D	40
W	SH 71	Cedar Creek	1	1-C	26
W	SH 71	Cedar Creek	1	2-C	26
W	SH 71	Cedar Creek	1	2-D	26
W	SH 71	Cedar Creek	1	2-A	27
W	SH 71	Cedar Creek	1	3-A	27
W	SH 71	Cedar Creek	1	3-B	27
W	SH 71	Cedar Creek	1	4-B	27
W	SH 71	Cedar Creek	1	4-C	27
W	SH 71	Cedar Creek	1	4-D	27
W	SH 71	Cedar Creek	1	4-A	28
W	SH 71	Cedar Creek	1	1-D	38
W	SH 71	Cedar Creek	1	1-A	39
W	SH 71	Smithville	2	4-B	42
W	SH 71	Smithville	2	4-C	42
W	SH 71	Smithville	2	1-C	53
W	SH 71	Smithville	2	1-D	53
W	SH 71	Smithville	2	1-A	54
W	SH 71	Smithville	2	2-A	54
W	SH 71	Smithville	2	2-B	54
W	SH 71	Smithville	2	3-B	54
W	SH 71	Smithville	2	3-C	54
N	SH 95	Bastrop	4	3-C	11
N	SH 95	Bastrop	4	3-D	11
N	SH 95	Bastrop	4	4-D	11
N	SH 95	Bastrop	4	1-D	19
N	SH 95	Bastrop	4	2-D	19

STREET NAME		COMMUNITY	PCT	GRID	PG
N	SH 95	Bastrop	1	3-D	19
N	SH 95	Bastrop	4	3-D	19
N	SH 95	Bastrop	1	4-D	19
N	SH 95	Bastrop	1	1-D	29
N	SH 95	Bastrop	1	2-D	29
N	SH 95	Bastrop	1	3-D	29
N	SH 95	Bastrop	1	4-D	29
N	SH 95	Elgin	4	2-D	1
N	SH 95	Elgin	4	2-A	2
N	SH 95	Elgin	4	3-A	2
N	SH 95	Elgin	4	4-A	2
N	SH 95	Elgin	4	1-D	4
N	SH 95	Elgin	4	2-D	4
N	SH 95	Elgin	4	1-A	5
S	SH 95	Elgin	4	3-A	5
S	SH 95	Elgin	4	4-A	5
S	SH 95	Elgin	4	4-B	5
S	SH 95	Elgin	4	1-B	11
S	SH 95	Elgin	4	2-B	11
S	SH 95	Elgin	4	2-C	11
S	SH 95	Elgin	4	3-C	11
S	SH 95	Flatonia	2	3-D	70
S	SH 95	Smithville	2	4-B	54
S	SH 95	Smithville	2	1-B	64
S	SH 95	Smithville	2	2-B	64
S	SH 95	Smithville	2	3-A	64
S	SH 95	Smithville	2	3-B	64
S	SH 95	Smithville	2	4-A	64
S	SH 95	Smithville	2	1-D	70
S	SH 95	Smithville	2	2-D	70
S	SH 95	Smithville	2	3-D	70
S	SH 95	Smithville	2	1-A	71
	SH 95	Bastrop	1	4-D	29
	SH 95	Bastrop	1	4-A	30
	SH 95	Bastrop	1	1-A	41
	SH 95	Bastrop	2	1-A	41
	SH 95	Bastrop	1	2-A	41
	SH 95	Bastrop	2	2-A	41
	Shade St	Smithville	2	4-B	54
	Shadow Oak Dr	Bastrop	1	1-D	29
	Shadow Oak Dr	Bastrop	1	2-D	29
	Shadow Oaks Dr	Elgin	4	1-B	17
	Shadow Oaks Dr	Elgin	4	2-B	17
	Shadow Oaks Ln	Bastrop	1	3-D	29
	Shadow Willow Dr	Bastrop	1	4-C	28
	Shadow Willow Dr	Bastrop	1	1-C	39
	Shadow Wood Trl	Cedar Creek	1	3-A	26
	Shadow Wood Trl	Cedar Creek	1	4-A	26
	Shadowfax St	Elgin	4	3-D	4
	Shady Dr	Elgin	4	3-D	5
	Shady Forest Ln	Bastrop	2	4-C	30
	Shady Hollow Ln	Elgin	4	1-C	11
	Shady Oaks Dr	Dale	3	2-D	47
	Shady Oaks Dr	Dale	3	2-A	48
	Shady Oaks Dr	Dale	3	3-A	48

STREET NAME	COMMUNITY	PCT	GRID	PG
Shady Oaks Loop	Cedar Creek	3	2-B	37
Shady Oaks Loop	Cedar Creek	3	2-C	37
Shagbark Trl	Bastrop	1	1-D	39
Shallowford Pl	Bastrop	2	2-C	40
Shawnee Dr	Smithville	2	1-A	55
Shenandoah Trl	Elgin	4	1-C	4
Shenandoah Trl	Elgin	4	2-C	4
Shetland Ln	Bastrop	2	1-D	30
Shikra Cv	Cedar Creek	1	1-B	27
Shiloh Rd	Bastrop	3	2-A	39
Shiloh Rd	Bastrop	3	2-B	39
Shiloh Rd	Bastrop	3	2-C	39
Shiloh Rd	Bastrop	3	2-D	39
Shiloh Rd	Bastrop	3	3-D	39
Shiloh Rd	Bastrop	3	3-A	40
Shiloh Rd	Bastrop	3	3-B	40
Shiloh Rd	Cedar Creek	3	2-D	38
Shiloh Rd	Cedar Creek	3	3-D	38
Shiloh Rd	Cedar Creek	3	2-A	39
Shiraz Loop	Bastrop	1	3-A	28
Shiraz Loop	Bastrop	1	4-A	28
Shooting Star	Bastrop	4	2-B	20
Shore Front Dr	Bastrop	2	1-D	30
Shoreline Dr	Bastrop	1	1-C	40
Shoreside Dr	Bastrop	4	2-C	29
Short Rd	Red Rock	3	2-C	58
Short Rd	Red Rock	3	3-C	58
Short St	Bastrop	1	2-D	29
Short St	Bastrop	1	2-A	30
Short St	Smithville	2	4-C	54
Short Toed Swoop	Cedar Creek	1	1-B	27
Shorthorn Ln	Bastrop	2	2-A	31
Shorthorn Ln	Bastrop	2	2-B	31
Shoshoni Dr	Smithville	2	1-A	55
Shotgun Ln	Elgin	4	2-A	6
Side Saddle Dr	Cedar Creek	3	3-A	48
Sierra Cv	Cedar Creek	3	2-B	48
Sierra Cv	Cedar Creek	3	3-B	48
Sierra Rosa Dr	Cedar Creek	3	3-B	37
Silver Maple St	McDade	4	1-A	13
Silver Spur Cv	Cedar Creek	3	3-A	48
Silverbell Ln	Bastrop	1	4-B	28
Silverbell Ln	Bastrop	1	4-C	28
Silverleaf Spur	Bastrop	1	1-C	39
Silverton Ln	Cedar Creek	3	2-B	38
Silverton Ln	Cedar Creek	3	3-B	38
Simpson Ave	Cedar Creek	1	4-A	27
Simpson Ave	Cedar Creek	1	4-B	27
Singing Pines Ln	Red Rock	3	4-A	59
Single Oak Crossing	Cedar Creek	3	2-C	38
Single Oak Crossing	Cedar Creek	3	2-D	38
Sky Ranch Rd	Smithville	2	1-A	62
E Slash Pine Dr	Bastrop	2	1-B	41
W Slash Pine Dr	Bastrop	2	1-B	41
Slate Ct	Cedar Creek	3	2-B	48

STREET NAME	COMMUNITY	PCT	GRID	PG
Smallmouth Rd	Bastrop	2	2-B	40
Smith Rd	Bastrop	4	3-C	29
Smith Rd	Bastrop	4	4-C	29
Smith St	Bastrop	2	2-D	40
Smokebush Trl	Bastrop	1	4-D	28
Smokebush Trl	Bastrop	1	1-D	39
Sneed Ln	Dale	3	4-C	48
Sneed Ln	Dale	3	1-C	58
Soaring Wing Bnd	Cedar Creek	1	1-B	27
Soaring Wing Bnd	Cedar Creek	1	2-B	27
Soledad St	Elgin	4	1-A	12
Solomon Ln	Bastrop	3	2-D	39
Songbird Ct	Cedar Creek	1	3-A	26
Songwood Dr	Bastrop	1	1-A	30
Sonny Rd	Bastrop	1	3-A	28
Sonny Rd	Bastrop	1	3-B	28
Sorrell St	Red Rock	3	3-D	59
Sosiego St	Bastrop	4	2-D	19
South Ridge Dr	Cedar Creek	3	2-A	39
South Shore Rd	Bastrop	2	4-B	30
South Shore Rd	Bastrop	2	4-C	30
South Shore Rd	Bastrop	2	1-C	41
South St	Bastrop	2	2-A	41
Spanish Oak Trl	Elgin	4	2-C	11
Spanish Trl	Bastrop	1	4-B	28
Spaulding Creek Rd	Smithville	2	4-C	44
Spear Dr	Smithville	2	1-A	55
Spear Dr	Smithville	2	1-B	55
Speegle Ct	Cedar Creek	3	2-B	38
Speir Ln	Elgin	4	3-B	10
Spence Ln	Elgin	4	4-C	5
Spence Ln	Elgin	4	1-C	11
Spence Ln	Elgin	4	1-D	11
Spencewood Dr	Bastrop	3	2-C	39
Spirit St	Elgin	4	3-D	4
Split Oak Rd	Smithville	2	3-A	63
Split Rail Ln	Smithville	2	1-A	62
Spring Branch	Bastrop	2	3-A	40
Spring Branch	Bastrop	2	3-B	40
Spring Creek Cv	Cedar Creek	3	3-A	48
Spring Creek Dr	Cedar Creek	3	3-A	48
Spring Creek Dr	Cedar Creek	3	3-B	48
Spring Hollow Trl	Smithville	2	4-D	42
Spring Meadow	Bastrop	2	3-A	40
Spring Meadow	Bastrop	2	3-B	40
Spring St	Bastrop	1	1-D	40
Spring St	Bastrop	1	1-A	41
Spruce Ln	Bastrop	2	4-C	30
Spruce St	Paige	4	4-B	15
Spruce St	Paige	4	4-C	15
Spur Ct	Bastrop	2	2-B	31
Squirrel Run	Paige	2	2-D	31
Squirrel Run	Paige	2	2-A	32
St Delight Rd	Paige	2	3-A	23
St Delight Rd	Paige	2	4-A	23

STREET NAME	COMMUNITY	PCT	GRID	PG
St Delight Rd	Paige	2	1-A	33
St Delight Rd	Paige	2	2-A	33
St Delight Rd	Paige	2	2-B	33
St Delight Rd	Paige	2	3-A	33
St Delight Rd	Paige	2	3-B	33
St Delight Rd	Paige	2	4-A	33
St James Pl	Bastrop	2	1-A	53
St Marys Rd	Dale	3	4-A	36
St Marys Rd	Dale	3	1-A	47
St Marys Rd	Rosanky	2	2-B	68
St Marys Rd	Rosanky	2	2-C	68
St Marys Rd	Rosanky	2	3-B	68
St Marys Rd	Rosanky	2	3-C	68
St Marys Rd	Rosanky	2	4-B	68
St Paul Ln	Cedar Creek	1	2-B	27
St Paul Ln	Cedar Creek	1	3-B	27
St Phillips Cemetery Dr	Waelder	2	2-C	73
St Phillips Cemetery Dr	Waelder	2	3-C	73
St Phillips Cemetery Dr	Waelder	2	3-D	73
St Phillips Dr	Waelder	2	2-C	73
St Phillips Dr	Waelder	2	2-D	73
St Phillips Dr	Waelder	2	3-C	73
St Thomas Ln	Cedar Creek	1	3-B	27
Stabeno St	Elgin	4	2-A	5
Stach Dr	Elgin	4	3-A	5
Stage Coach Cv	Bastrop	1	4-A	28
Stallion Ct	Paige	2	3-C	31
Stallion Rd	Paige	2	3-C	31
Stallion Rd	Paige	2	3-D	31
Stardust Dr	Cedar Creek	3	3-A	48
Starlight Path	Red Rock	3	2-B	66
Steel Shot Ct	Bastrop	2	2-B	40
Stellers Swoop	Cedar Creek	1	1-B	27
Stephanie Ln	Red Rock	3	4-D	59
Stephen F Austin Blvd	Bastrop	1	4-A	28
Stephen F Austin Blvd	Bastrop	1	4-B	28
Stephen F Austin Blvd	Bastrop	1	1-A	39
Stephen F Austin Blvd	Bastrop	1	1-B	39
Sterling Dr	Bastrop	2	2-C	40
Stiewert Ln	Paige	4	2-B	14
Stiewert Ln	Paige	4	2-C	14
Still Forest Dr	Cedar Creek	1	4-C	27
Still Forest Dr	Cedar Creek	1	1-C	38
Stockade Ranch Rd	Paige	4	4-A	8
Stockade Ranch Rd	Paige	4	4-B	8
Stockade Ranch Rd	Paige	4	1-B	14
Stockade Ranch Rd	Paige	4	2-B	14
Stockade Ranch Rd	Paige	4	2-C	14
Stockade Ranch Rd	Paige	4	3-C	14
Stockade Ranch Rd	Paige	4	4-C	14
Stockade Ranch Rd	Paige	4	4-D	14
Stockade Ranch Rd	Paige	4	1-D	22
Stockade Ranch Rd	Paige	4	1-A	23
Stockade Ranch Rd	Paige	4	2-A	23
Stockade Ranch Rd	Paige	4	3-A	23

STREET NAME	COMMUNITY	PCT	GRID	PG
Stoic Falcon Dr	Del Valle	3	3-C	36
Stolle Ln	Flatonia	2	3-C	70
Stolle Ln	Flatonia	2	3-D	70
Stoney Brook Dr	Cedar Creek	1	4-D	27
Stony Creek Dr	Del Valle	3	4-D	25
Stony Mont Dr	Del Valle	3	4-D	25
Stony Point Dr	Del Valle	3	4-D	25
Stony Point Dr	Del Valle	3	4-A	26
Stony Ridge Dr	Del Valle	3	4-D	25
Stork Rd	Del Valle	3	2-B	36
Stork Rd	Del Valle	3	3-A	36
Stork Rd	Del Valle	3	3-B	36
Stotts Ave	Bastrop	1	1-C	39
Strand Ln	Bastrop	2	2-C	40
Stratus Cv	Bastrop	4	3-C	29
Strawberry Ln	Elgin	4	2-A	2
Stubblefield Dr	Elgin	4	2-D	4
Summers Ct	Bastrop	2	2-A	31
Sun Dance	Smithville	2	2-B	55
Sun Rise Ln	Elgin	4	1-B	11
Sunfish Ln	Bastrop	2	2-B	40
Sunflower Field	Elgin	4	4-B	5
Sunflower Field	Elgin	4	1-B	11
Sunflower Rd	Dale	3	4-A	36
Sunny Oaks Dr	Bastrop	4	3-D	19
Sunset Hts	Bastrop	1	2-D	29
Sunset Hts	Bastrop	1	2-A	30
Sunset Ln	Smithville	2	3-A	52
Sunset Ridge	Bastrop	1	4-A	20
Sunset Ridge	Bastrop	1	4-B	20
Sunshine Ln	Smithville	2	2-D	44
Susette Dr	Elgin	4	2-D	9
Susette Dr	Elgin	4	3-D	9
Sussex Cir	Bastrop	1	4-C	28
Suzanne Dr	Bastrop	1	2-A	30
Suzanne Dr	Bastrop	1	3-A	30
Swan Ct	Bastrop	2	1-C	52
Sweet Hill Rd	Smithville	2	4-C	52
Sweetgum Cv	Bastrop	1	1-D	39
Sweetwater Creek Dr	Bastrop	1	4-D	28
Sweetwater Creek Dr	Bastrop	1	1-D	39
Swenson Blvd	Elgin	4	3-D	4
Swift Ln	Bastrop	1	4-B	20
Swift Water Loop	Bastrop	2	2-D	40
Sycamore Trl	Elgin	4	1-C	11
Symonds Way	Smithville	2	3-B	52
Synergy Dr	Bastrop	3	2-D	50
Synergy Dr	Bastrop	3	2-A	51

T

Tahitian Dr	Bastrop	1	2-B	41
Tahitian Dr	Bastrop	1	3-B	41
Tahitian Dr	Bastrop	1	4-B	41
Taita Flight	Del Valle	3	2-B	36
Taita Flight	Del Valle	3	2-C	36

STREET NAME		COMMUNITY	PCT	GRID	PG
	Tall Forest Dr	Bastrop	2	3-C	41
	Tall Forest Dr	Bastrop	2	3-D	41
	Tall Forest Dr	Bastrop	2	4-C	41
	Tall Pines Rd	Smithville	2	3-B	43
	Tall Pines Rd	Smithville	2	4-B	43
	Tallstar Dr	Bastrop	1	4-C	28
	Tangle Wood Cv	Elgin	4	2-C	18
E	Tanglebriar Ct	Bastrop	2	4-D	41
W	Tanglebriar Ct	Bastrop	2	4-D	41
	Tanglewood Dr	Bastrop	1	3-A	41
	Tanglewood Trl	Elgin	4	3-C	11
	Tapadera Ln	Dale	3	2-A	47
	Taro Ct	Bastrop	1	3-B	41
	Tawnys Nest	Cedar Creek	1	1-B	27
	Taylor Ln	Cedar Creek	1	1-A	39
	Taylor Ln	Elgin	4	2-A	5
	Taylor Ln	Elgin	4	2-B	5
	Taylor Rd	Elgin	4	2-D	4
	Taylor Rd	Elgin	4	1-A	5
	Taylor Rd	Elgin	4	2-A	5
	Taylor St	Smithville	2	4-B	54
	Taylor St	Smithville	2	4-C	54
	Taylor St	Smithville	2	1-B	64
	Teal Dr	Bastrop	2	2-B	31
	Technology Dr	Bastrop	1	2-D	40
	Technology Dr	Bastrop	1	2-A	41
	Technology Dr	Bastrop	2	2-A	41
	Tejas	Smithville	2	2-B	55
	Teka Ln	Paige	2	3-C	22
	Teka Ln	Paige	2	4-C	22
	Tepic Dr	Cedar Creek	3	2-C	38
	Teresa Ln	Cedar Creek	3	2-C	37
	Teresa Ln	Cedar Creek	3	3-C	37
	Terra Dr	Elgin	4	3-A	5
	Terri Trl	Elgin	4	2-B	17
	Territory Dr	Bastrop	1	4-A	28
	Territory Dr	Bastrop	1	4-B	28
	Tesoro Way	Del Valle	3	4-A	36
	Tesoro Way	Del Valle	3	4-B	36
	Texas Kiln Pl	Smithville	2	3-B	42
	Texas Kiln Pl	Smithville	2	4-B	42
	Texas Oak Dr	Cedar Creek	3	3-D	47
	Texas Oak Dr	Cedar Creek	3	3-A	48
	Thames Ln	Paige	2	1-A	32
	Thames Ln	Paige	2	2-A	32
	The Forest Rd	Dale	3	1-C	47
	The Forest Rd	Dale	3	2-C	47
	The Forest Rd	Dale	3	2-D	47
	The Oaks Blvd	Elgin	4	3-D	17
	The Oaks Blvd	Elgin	4	2-A	18
	The Oaks Blvd	Elgin	4	3-A	18
	The Ranch Rd	Del Valle	3	1-C	36
	The Ranch Rd	Del Valle	3	2-C	36
	The Ranch Rd	Del Valle	3	2-D	36
	Third St	Bastrop	2	2-D	41

STREET NAME		COMMUNITY	PCT	GRID	PG
	Third St	Bastrop	2	2-A	42
	Thistle Bnd	Elgin	4	1-B	11
	Thomas St	Elgin	4	3-A	5
	Thompson Trl	Bastrop	2	2-B	40
	Thorne Rd	Cedar Creek	3	2-A	39
	Thousand Oaks Dr	Cedar Creek	3	1-A	37
	Thousand Oaks Dr	Cedar Creek	3	1-B	37
	Thousand Oaks Dr	Cedar Creek	3	2-B	37
	Thousand Oaks Dr	Cedar Creek	3	2-C	37
	Thousand Oaks Dr	Cedar Creek	3	2-D	37
	Three Lot Rd	Bastrop	1	3-C	41
	Three Lot Rd	Bastrop	1	4-C	41
	Three Oaks Ln	Bastrop	3	2-B	39
	Thunderbird Dr	Smithville	2	1-A	55
	Thunderbird Dr	Smithville	2	1-B	55
	Thurston Dr	Bastrop	1	1-A	40
	Tierra Calinte Dr	Del Valle	3	3-B	36
NE	Tiger Ln	Smithville	2	4-C	54
	Tiger Woods Dr	Bastrop	1	1-B	30
	Tiger Woods Dr	Bastrop	1	1-C	30
	Timber Ct	Bastrop	1	1-C	39
	Timber Hills Cv	Cedar Creek	3	3-A	48
	Timber Ln	Bastrop	2	3-C	41
	Timber Ln	Bastrop	2	4-C	41
	Timber St	Bastrop	1	4-B	20
	Timberline Ln	Bastrop	2	2-A	31
	Tiner Cut Off	Smithville	2	4-D	51
	Tiner Cut Off	Smithville	2	3-A	52
	Tiner Cut Off	Smithville	2	3-B	52
	Tiner Cut Off	Smithville	2	4-A	52
	Tiner Hill Loop	Smithville	2	3-A	52
	Tiner Hill Loop	Smithville	2	4-A	52
	Tingle Ln	Elgin	4	2-B	10
	Tingle Ln	Elgin	4	2-C	10
	Todd Trl	Elgin	4	2-B	17
	Token Trl	Elgin	4	1-C	4
	Toliver	Bastrop	1	2-A	41
	Tolo Dr	Elgin	4	3-D	4
	Toluca Dr	Cedar Creek	3	2-C	38
	Tom Tom	Smithville	2	1-B	55
	Tommahawk Dr	Smithville	2	1-A	55
	Tommahawk Dr	Smithville	2	1-B	55
	Toms Turn	Paige	2	2-D	32
	Tonkawa Cv	Paige	2	2-B	31
	Tonkawa Dr	Paige	2	2-B	31
	Tonkawa Hills Dr	Bastrop	2	4-B	30
	Tonkawa Hills Dr	Bastrop	2	1-B	41
	Torchlight Dr	Bastrop	1	1-A	30
	Totovia Dr	Del Valle	3	2-B	36
	Tower Ln	Cedar Creek	3	2-B	48
	Tower View St	Bastrop	1	1-D	29
	Tower View St	Bastrop	1	1-A	30
	Trace Dr	Bastrop	1	3-A	30
	Trail Drive Cir	Bastrop	1	1-B	40
	Trailblazer Dr	Bastrop	1	4-B	28

STREET NAME		COMMUNITY	PCT	GRID	PG
	Trails End Ranch Rd	Cedar Creek	3	2-A	50
	Trailside Ln	Bastrop	2	2-C	40
	Trailstone Dr	Bastrop	2	2-C	40
	Trammel Cv	Bastrop	1	1-A	40
	Trapper Trl	Bastrop	2	2-B	40
	Travers Stake Trl	Elgin	4	2-D	4
N	Travis Ln	Paige	2	2-C	31
S	Travis Ln	Paige	2	2-C	31
	Travis Rd	Paige	2	1-D	31
	Travis Rd	Paige	2	2-D	31
	Tree Top Ln	Smithville	2	4-B	42
	Trevino St	Bastrop	1	1-B	30
	Triangle Acres	Cedar Creek	1	3-A	27
	Triangle Acres	Cedar Creek	1	3-B	27
	Tributary Way	Bastrop	2	2-C	40
	Trigg Rd	Bastrop	2	3-B	40
	Trigg Rd	Bastrop	2	4-B	40
	Trinity St	Cedar Creek	1	2-A	27
	Trinity St	Cedar Creek	1	2-B	27
	Trophy Ct	Bastrop	2	2-A	40
	Tuck St	Cedar Creek	1	1-B	38
	Tuck St	Cedar Creek	1	1-C	38
	Tucker Hill Ln	Cedar Creek	1	1-C	26
	Tucker Ln	Red Rock	3	1-B	60
	Turkey Ridge	Cedar Creek	3	3-B	48
	Turkey Ridge	Cedar Creek	3	4-B	48
	Turkey Roost	Smithville	2	3-B	43
	Turkey Roost	Smithville	2	4-B	43
	Turkey Run	Cedar Creek	3	4-A	48
	Turkey Run	Cedar Creek	3	4-B	48
	Turkey Trot Ln	Smithville	2	3-A	43
	Turkey Trot Ln	Smithville	2	3-B	43
	Turnabout Dr	Elgin	4	2-D	4
	Turner Ln	Paige	2	2-B	32
	Turner Ln	Paige	2	2-C	32
	Turney Ln	Smithville	2	4-C	54
	Turney St	Smithville	2	4-C	54
	Twin Creeks Cir	Del Valle	3	3-A	36
	Twin Creeks Cir	Del Valle	3	3-B	36
	Twin Lakes Ln	Bastrop	1	1-C	30
	Twin Oaks Ln	Elgin	4	1-C	11
	Tylee Cir	Bastrop	1	1-B	39
	Tyrah Ln	Bastrop	1	3-C	40

U

	Ulupau Cir	Bastrop	1	4-B	41
	Ulupau Cir	Bastrop	1	4-C	41
	Umipaa Ln	Bastrop	1	3-B	41
E	Union Chapel Rd	Bastrop	3	1-B	39
	Union Chapel Rd	Cedar Creek	1	3-B	27
	Union Chapel Rd	Cedar Creek	1	4-B	27
	Union Chapel Rd	Cedar Creek	1	4-C	27
	Union Chapel Rd	Cedar Creek	1	4-D	27
	Union Chapel Rd	Cedar Creek	1	1-D	38
	Union Chapel Rd	Cedar Creek	1	1-A	39

STREET NAME		COMMUNITY	PCT	GRID	PG
	Union Pacific Dr	Cedar Creek	3	3-B	38
	University Dr	Cedar Creek	1	1-B	38
	Unnamed Alley	Paige	2	3-A	23
	Upola Ct	Bastrop	1	3-D	40
	Upolu Ct	Bastrop	1	3-B	41
	Upper Cedar Hollow Rd	Red Rock	3	1-D	59
	Upper Cedar Hollow Rd	Red Rock	3	2-D	59
	Upper Elgin River Rd	Elgin	4	3-C	4
	Upper Elgin River Rd	Elgin	4	3-D	4
	Upper Elgin River Rd	Elgin	4	4-B	4
	Upper Elgin River Rd	Elgin	4	4-C	4
	Upper Elgin River Rd	Elgin	4	2-D	9
	Upper Elgin River Rd	Elgin	4	3-D	9
	Upper Elgin River Rd	Elgin	4	4-D	9
	Upper Elgin River Rd	Elgin	4	1-A	10
	Upper Elgin River Rd	Elgin	4	1-B	10
	Upper Elgin River Rd	Elgin	4	2-A	10
	Upper Elgin River Rd	Elgin	4	1-C	17
	Upper Elgin River Rd	Elgin	4	1-D	17
	Upper Elgin River Rd	Elgin	4	2-C	17
	Uptown Dr	Smithville	2	3-B	54
	Uptown Dr	Smithville	2	4-B	54
	Uriah Dr	Elgin	4	3-D	9
E	US 290	Elgin	4	3-A	5
E	US 290	Elgin	4	3-B	5
E	US 290	Elgin	4	3-C	5
E	US 290	Elgin	4	4-C	5
E	US 290	Elgin	4	4-D	5
E	US 290	Elgin	4	4-A	6
E	US 290	Elgin	4	1-A	12
E	US 290	Elgin	4	1-B	12
E	US 290	Elgin	4	1-C	12
E	US 290	Elgin	4	2-B	12
E	US 290	Elgin	4	2-C	12
E	US 290	McDade	4	2-C	12
E	US 290	McDade	4	2-D	12
E	US 290	McDade	4	2-A	13
E	US 290	McDade	2	3-A	13
E	US 290	McDade	4	3-A	13
E	US 290	McDade	2	3-B	13
E	US 290	McDade	2	4-B	13
E	US 290	McDade	2	1-B	21
E	US 290	McDade	2	1-C	21
E	US 290	McDade	2	1-D	21
E	US 290	McDade	2	2-D	21
E	US 290	McDade	2	2-A	22
E	US 290	Paige	2	2-A	22
E	US 290	Paige	2	2-B	22
E	US 290	Paige	2	3-B	22
E	US 290	Paige	2	3-C	22
E	US 290	Paige	2	3-D	22
E	US 290	Paige	2	3-A	23
E	US 290	Paige	2	3-B	23
E	US 290	Paige	2	3-C	23
E	US 290	Paige	2	4-C	23

STREET NAME		COMMUNITY	PCT	GRID	PG
E	US 290	Paige	2	4-D	23
W	US 290	Elgin	4	2-B	4
W	US 290	Elgin	4	2-C	4
W	US 290	Elgin	4	2-D	4
W	US 290	Elgin	4	3-D	4
W	US 290	Elgin	4	3-A	5
	Ute	Smithville	2	2-C	55
	Utley Rd	Elgin	4	4-A	18

V

	Valerie Ln	Dale	3	1-B	47
	Valle Verde Dr	Del Valle	3	2-B	36
	Vallejo Creek Dr	Cedar Creek	3	3-B	39
	Valley Creek Dr	Cedar Creek	3	3-B	37
	Valley Creek Dr	Cedar Creek	3	4-B	37
	Valley Ln	Smithville	2	2-D	44
	Valley Ln	Smithville	2	2-A	45
	Valley Run Trl	Elgin	4	1-C	4
	Valley Run Trl	Elgin	4	2-C	4
	Valley Spur	Smithville	2	3-D	61
	Valley View Dr	Bastrop	1	4-B	28
	Valley View Dr	Bastrop	1	1-B	39
	Valley View Ln	Smithville	2	1-C	64
	Van Buren	Elgin	4	3-A	5
	Vaquero Ct	Del Valle	3	3-A	36
	Venados Dr	Elgin	4	4-C	5
	Verbena Trl	Elgin	4	1-B	11
	Vereo Cv	Cedar Creek	1	2-B	27
	Vfw Rd	Elgin	4	3-A	5
	Vfw Rd	Elgin	4	4-A	5
	Vicksburg Cv	Elgin	4	2-D	4
	Vicksburg Loop	Elgin	4	2-D	4
	View Ridge	Dale	3	4-C	36
	Village Forest Dr	Smithville	2	4-B	42
	Violeta Dr	Dale	3	4-A	36
	Violeta Dr	Dale	3	1-A	47
	Vista Dr	Elgin	4	4-B	5
	Vista Verde Dr	Elgin	4	1-C	10
	Vista Verde Dr	Elgin	4	2-C	10
	Vista West Ct	Bastrop	1	4-D	29
	Voss Pkwy	Cedar Creek	3	2-A	38
	Voss Pkwy	Cedar Creek	3	2-B	38
	Voss Pkwy	Cedar Creek	3	3-B	38
	Vyvjala Rd	Smithville	2	4-B	63
	Vyvjala Rd	Smithville	2	4-C	63
	Vyvjala Rd	Smithville	2	4-D	63
	Vyvjala Rd	Smithville	2	4-A	64

W

	Waco St	McDade	4	2-A	13
	Wagon Gap Ct	Bastrop	1	4-B	28
	Wagon Way	Bastrop	1	3-B	28
	Wagon Way	Bastrop	1	4-B	28
	Wagon Wheel Cir	Bastrop	1	1-B	40

STREET NAME		COMMUNITY	PCT	GRID	PG
	Wahane Ln	Bastrop	1	3-B	41
	Waialee Ct	Bastrop	1	3-A	41
	Waialua Ct	Bastrop	1	3-A	41
	Waianae Ct	Bastrop	1	3-D	40
E	Waiehu Ln	Bastrop	1	3-A	41
W	Waiehu Ln	Bastrop	1	3-A	41
	Waihi Ct	Bastrop	1	3-B	41
	Waikakaaua Dr	Bastrop	1	3-D	40
	Waikakaaua Dr	Bastrop	1	3-A	41
	Waikiki Dr	Bastrop	1	3-A	41
	Waikiki Dr	Bastrop	1	4-A	41
	Wailupe Cir	Bastrop	1	4-B	41
	Waimalu Ct	Bastrop	1	3-A	41
	Waimanalo Ln	Bastrop	1	3-A	41
	Wainee Dr	Bastrop	1	3-A	41
	Wainee Dr	Bastrop	1	3-B	41
	Waipahoehoe Dr	Bastrop	1	3-D	40
	Waipio Ct	Bastrop	1	3-A	41
	Walker Dr	Cedar Creek	1	1-B	38
	Walker St	Smithville	2	4-B	54
	Walker Watson Rd	Bastrop	1	3-C	28
	Walnut Creek Cv	Bastrop	3	3-C	49
	Walnut Creek Cv	Bastrop	3	4-C	49
	Walnut Creek Rd	Bastrop	3	3-C	49
	Walnut Creek Rd	Bastrop	3	3-D	49
	Walnut St	Bastrop	1	2-D	40
	Walnut St	Bastrop	1	2-A	41
	Walnut St	Bastrop	2	2-A	41
	Walter Hoffman Rd	Cedar Creek	3	4-C	38
	Walter Hoffman Rd	Cedar Creek	3	4-D	38
	Walter Hoffman Rd	Cedar Creek	3	3-B	39
	Walter Hoffman Rd	Cedar Creek	3	3-C	39
	Walter Hoffman Rd	Cedar Creek	3	4-A	39
	Walter Hoffman Rd	Cedar Creek	3	4-B	39
	Walter Hoffman Rd	Cedar Creek	3	4-C	39
	Walter Hoffman Rd	Cedar Creek	3	1-B	49
	Walter Hoffman Rd	Cedar Creek	3	1-C	49
	Waltons Ln	Elgin	4	3-B	5
	Wamel Way	Cedar Creek	3	2-B	38
	Wampum	Smithville	2	2-C	55
	Wandering Meadow Cv	Bastrop	4	3-D	19
	Wandering Oak St	Bastrop	1	1-C	30
	Waneck Rd	Rosanky	2	1-D	68
	Waneck Rd	Rosanky	2	2-D	68
	Ward St	Elgin	4	3-A	5
	Warner Dr	Elgin	4	2-D	4
	Washington St	Elgin	4	3-A	5
	Washington St	McDade	4	2-A	13
	Washington St	McDade	4	2-B	13
	Washington St	Paige	2	3-A	23
	Washington St	Paige	2	3-B	23
	Washington St	Smithville	2	4-B	54
	Washington St	Smithville	2	1-B	64
	Water St	Bastrop	1	4-D	29
	Water St	Bastrop	1	1-D	40

	STREET NAME	COMMUNITY	PCT	GRID	PG
	Water St	Bastrop	1	2-D	40
	Watercourse Way	Bastrop	2	2-C	40
	Watersedge Terrace Dr	Elgin	4	3-B	17
	Watersedge Terrace Dr	Elgin	4	4-A	17
	Watersedge Terrace Dr	Elgin	4	4-B	17
	Watkins Ln	Smithville	2	3-B	52
	Watt Dr	Elgin	4	1-D	4
	Watt Dr	Elgin	4	2-D	4
	Watterson Rd	Bastrop	3	2-C	51
	Watterson Rd	Bastrop	3	3-B	51
	Watterson Rd	Bastrop	3	3-C	51
	Watterson Rd	Bastrop	3	4-A	51
	Watterson Rd	Bastrop	3	4-B	51
	Watterson Rd	Bastrop	3	1-A	61
	Watterson Rd	Red Rock	3	1-D	60
	Watterson Rd	Red Rock	3	2-A	60
	Watterson Rd	Red Rock	3	2-D	60
	Watterson Rd	Red Rock	3	3-A	60
	Watterson Rd	Red Rock	3	3-B	60
	Watterson Rd	Red Rock	3	3-C	60
	Watterson Rd	Red Rock	3	3-D	60
	Watterson Rd	Red Rock	3	1-A	61
	Watterson School Rd	Red Rock	3	1-B	60
	Watterson School Rd	Red Rock	3	1-C	60
	Watterson School Rd	Red Rock	3	1-D	60
	Watterson School Rd	Red Rock	3	2-B	60
	Watts Ln	Cedar Creek	3	3-B	37
	Watts Ln	Cedar Creek	3	4-B	37
	Watts Ln	Cedar Creek	3	4-C	37
	Watts Ln	Cedar Creek	3	1-B	48
	Waugh Way	Bastrop	4	2-C	19
	Waugh Way	Bastrop	4	2-D	19
	Waugh Way	Bastrop	4	3-C	19
	Waugh Way	Bastrop	4	3-D	19
	Waugh Way	Bastrop	4	4-D	19
	Waverly Spire Ct	Bastrop	1	4-C	28
	Way Station Trl	Smithville	2	4-C	42
	Wayside Ct	Elgin	4	1-A	11
	Wayside Ct	Elgin	4	1-B	11
	Wayside Ct	Elgin	4	2-B	11
	Wayside Dr	Elgin	4	1-A	11
	Wayside Dr	Elgin	4	2-A	11
	Wayside Dr	Elgin	4	2-B	11
	Weatherby Pass	Bastrop	2	2-B	40
	Weaver Ln	Bastrop	3	2-D	39
	Webb St	Smithville	2	4-C	54
	Webber Ln	Bastrop	1	1-A	39
	Webber Ln	Bastrop	1	1-B	39
N	Webberwood Way	Elgin	4	1-B	17
S	Webberwood Way	Elgin	4	1-B	17
S	Webberwood Way	Elgin	4	2-B	17
	Webster St	Smithville	2	4-A	54
	Webster St	Smithville	2	4-B	54
	Wedgewood Ln	Elgin	4	2-B	11
	West Hill Cv	Cedar Creek	3	4-A	48

	STREET NAME	COMMUNITY	PCT	GRID	PG
	West Oak Dr	Cedar Creek	1	4-A	27
	West Oak Loop	Cedar Creek	1	4-A	27
	West Point Way	Elgin	4	2-C	4
	West Point Way	Elgin	4	3-C	4
	West Ridge Dr	Cedar Creek	3	2-D	38
	West Ridge Dr	Cedar Creek	3	2-A	39
	West St	Smithville	2	4-B	54
N	Westbrook Ln	Elgin	4	2-A	5
N	Westbrook Ln	Elgin	4	2-B	5
S	Westbrook Ln	Elgin	4	2-B	5
	Wester Ross Ln	Bastrop	1	4-B	28
	Wester Ross Ln	Bastrop	1	4-C	28
	Whipperwill Ln	Elgin	4	4-C	5
	Whipperwill Ln	Elgin	4	4-D	5
	Whipperwill Ln	Elgin	4	1-D	11
	Whippoorwill Dr	Bastrop	1	1-A	30
	Whispering Oaks Cv	Elgin	4	1-C	11
	Whispering Pines Dr	Bastrop	1	1-C	30
	Whispering Pines Dr	Bastrop	1	1-D	30
	White Tail Dr	Cedar Creek	1	2-D	26
	White Tail Dr	Cedar Creek	1	3-D	26
NE	Whitehead St	Smithville	2	4-C	54
	Whitehead St	Smithville	2	4-C	54
	Whitney Dr	Elgin	4	2-D	4
	Whitworth Ln	Bastrop	3	4-A	51
	Whitworth Ln	Bastrop	3	4-B	51
	Whitworth Ln	Bastrop	3	1-B	61
	Whitworth Ln	Bastrop	3	1-C	61
	Whooping Crane Dr	Del Valle	3	2-B	36
	Whooping Crane Dr	Del Valle	3	3-B	36
E	Wiamea Ct	Bastrop	1	3-B	41
E	Wiamea Ct	Bastrop	1	3-C	41
W	Wiamea Ct	Bastrop	1	3-B	41
	Wigwam	Smithville	2	2-C	55
	Wilbarger Bend Rd	Bastrop	4	1-B	28
	Wilbarger Bend Rd	Bastrop	4	2-B	28
	Wilbarger Creek Dr	Elgin	4	1-B	18
	Wilbarger Creek Dr	Elgin	4	2-B	18
	Wilbarger Cv	Elgin	4	2-B	18
	Wild Bird Loop	Smithville	2	4-B	42
	Wild Cat Dr	Bastrop	2	2-A	40
	Wild Cat Dr	Bastrop	2	2-B	40
	Wild Turkey Rd	Bastrop	3	2-C	51
	Wild Willow Dr	Bastrop	1	4-C	28
	Wild Willow Dr	Bastrop	1	1-C	39
	Wildcat Dr	Elgin	4	2-D	4
	Wilderness Trl	Elgin	4	1-C	4
	Wilderness Trl	Elgin	4	2-C	4
	Wildflower Cv	Cedar Creek	3	2-B	38
	Wildlife Trl	Paige	2	1-A	32
	Wildwood Dr	Bastrop	2	4-D	30
	Wildwood Dr	Bastrop	2	4-A	31
	Wilfred Ln	Bastrop	3	4-A	51
	Wilhelm St	Bastrop	1	1-D	40
	Wilhelm Way	Red Rock	3	2-D	60

STREET NAME	COMMUNITY	PCT	GRID	PG
Wilhelm Way	Red Rock	3	2-A	61
Wilhelm Way	Red Rock	3	2-B	61
Wilhelm Way	Red Rock	3	3-B	61
Wilhelm Way	Red Rock	3	3-C	61
Wilkes Cir	Smithville	2	4-C	54
Wilkes St	Smithville	2	4-C	54
William Hersee Dr	Bastrop	1	4-B	28
William Higgins Dr	Bastrop	2	4-D	41
William Higgins Dr	Bastrop	2	1-D	52
Williams Ln	Cedar Creek	1	3-A	27
Williams Ln	Cedar Creek	1	3-B	27
Williams Ln	Cedar Creek	1	4-B	27
Williams St	Bastrop	1	4-A	20
Williams St	Bastrop	1	1-A	30
Williams St	Bastrop	1	1-B	30
Williams St	Elgin	4	3-A	5
Williamson Cv	Elgin	4	2-C	4
Williamson St	Paige	2	3-A	23
Willie May Way	Elgin	4	2-B	17
Willis Ln	Smithville	2	2-C	55
Willow Glen Dr	Bastrop	1	4-C	28
Willow Rd	Elgin	4	1-C	6
Willow St	Bastrop	1	1-D	40
Willy Rd	Bastrop	3	3-A	51
Willy Rd	Bastrop	3	3-B	51
Willy Rd	Bastrop	3	4-B	51
Wilson Rd	Elgin	4	4-C	10
Wilson Rd	Elgin	4	4-D	10
Wilson Rd	Red Rock	3	3-D	58
Wilson Rd	Red Rock	3	3-A	59
Wilson Rd	Red Rock	3	3-B	59
Wilson Rd	Red Rock	3	3-C	59
Wilson St	Bastrop	1	4-D	29
Wilson St	Bastrop	1	1-D	40
Winchester Rd	Bastrop	1	4-B	28
Wind Spirit Ln	Paige	2	2-C	32
Winding Ln	Smithville	2	2-D	44
Winding Ln	Smithville	2	2-A	45
Winecup Path	Cedar Creek	1	3-A	26
Winecup Path	Cedar Creek	1	4-A	26
Winfield Thicket Rd	Bastrop	2	4-A	42
Winfield Thicket Rd	Bastrop	2	1-A	53
Winning Heart Ln	McDade	4	3-A	13
Winning Heart Ln	McDade	4	3-B	13
Wisteria Way	Elgin	4	1-B	11
Wither Ln	Smithville	2	1-D	64
Wither Ln	Smithville	2	1-A	65
Wolf Ln	Del Valle	1	3-D	25
Wolf Ln	Del Valle	3	3-D	25
Wolf Ln	Del Valle	3	4-D	25
Wolf Rd	McDade	4	4-B	7
Wolf Rd	McDade	4	4-C	7
Wolf Rd	McDade	4	1-C	13
Wolverine Pass	Bastrop	2	2-A	40
Wood Duck Ln	Paige	2	1-B	31
Wood Hollow Ct	Bastrop	1	1-B	39
Wood Hollow Ct	Bastrop	1	1-C	39
Wood Hollow Dr	Dale	3	3-D	47
Woodcutter Ct	Bastrop	1	1-B	39
Woodland Ct	Bastrop	2	3-C	41
Woodland Ct	Bastrop	2	3-D	41
Woodland Ct	Bastrop	2	4-C	41
Woodlands Dr	Bastrop	1	1-B	39
Woodlands Dr	Bastrop	1	1-C	39
Woodress Ln	Smithville	2	4-C	54
Woodress Ln	Smithville	2	1-C	64
Woodress Ln	Smithville	2	1-D	64
Woodrush	Bastrop	1	4-B	20
Woods View Ct	Cedar Creek	3	2-A	48
Woods View Ct	Cedar Creek	3	3-A	48
Woodview Ln	Bastrop	3	3-B	39
Woodway Dr	Elgin	4	1-B	17
Woodway Dr	Elgin	4	2-B	17
Woody Ln	Elgin	4	4-B	10
Wormley Ln	La Grange	2	2-A	56
Wormley Ln	La Grange	2	3-A	56
Wrangler Ln	Smithville	2	2-C	61
Wrangler Ln	Smithville	2	2-D	61
Wren Cv	Cedar Creek	1	4-A	26
Wright Dr	Cedar Creek	3	2-B	37
Wright Dr	Cedar Creek	3	3-B	37
Wright Dr	Cedar Creek	3	3-C	37
Wyers Pl	Cedar Creek	3	3-B	37
Y				
Yeager St	Smithville	2	4-B	54
Yeager St	Smithville	2	1-B	64
Yellow Moon Ln	Bastrop	4	2-B	20
Yellowstone Dr	Cedar Creek	3	3-A	48
Young Rd	Smithville	2	4-D	52
Young School House Rd	Smithville	2	4-C	52
Young School House Rd	Smithville	2	1-C	62
Young St	Bastrop	1	1-A	41
Youngs Prairie Rd	Elgin	4	1-B	10
Youngs Prairie Rd	Elgin	4	2-B	10
Youngs Prairie Rd	Elgin	4	2-C	10
Yucatan Dr	Del Valle	3	3-A	36
Yucca Ln	Bastrop	2	2-A	31
Yuchi	Smithville	2	2-C	55
Yuma Dr	Smithville	2	4-A	44
Yuma Dr	Smithville	2	1-A	55
Yupon Dr	Bastrop	2	1-A	31
Z				
Zacate St	Elgin	4	1-C	10
Zack Ln	Giddings	2	4-B	45
Zack Ln	Giddings	2	1-A	56
Zack Ln	Giddings	2	1-B	56
Zack Ln	Giddings	2	2-A	56

STREET NAME	COMMUNITY	PCT	GRID	PG
Zafiro Ln	Del Valle	3	3-A	36
Zafiro Ln	Del Valle	3	3-B	36
Zapalac Rd	Smithville	2	3-A	64
Zapalac Rd	Smithville	2	3-B	64
Zapalac Rd	Smithville	2	3-C	64
Zapalac Rd	Smithville	2	4-C	64
Zapopan Dr	Cedar Creek	3	2-C	38
Zaragoza St	Elgin	4	3-A	5
Zetka Ln	Smithville	2	1-A	54
Zetka Ln	Smithville	2	2-A	54
Zimmerhanzel Rd	Flatonia	2	2-B	70
Zimmerhanzel Rd	Flatonia	2	2-C	70
Zimmerhanzel Rd	Flatonia	2	3-C	70
Zimmerman Ave	Bastrop	1	3-A	20
Zimmerman Ave	Bastrop	1	4-A	20
Zindler Ln	Paige	4	4-C	15
Zindler Ln	Paige	4	1-C	23

STREET NAME	COMMUNITY	PCT	GRID	PG

MAP PAGES

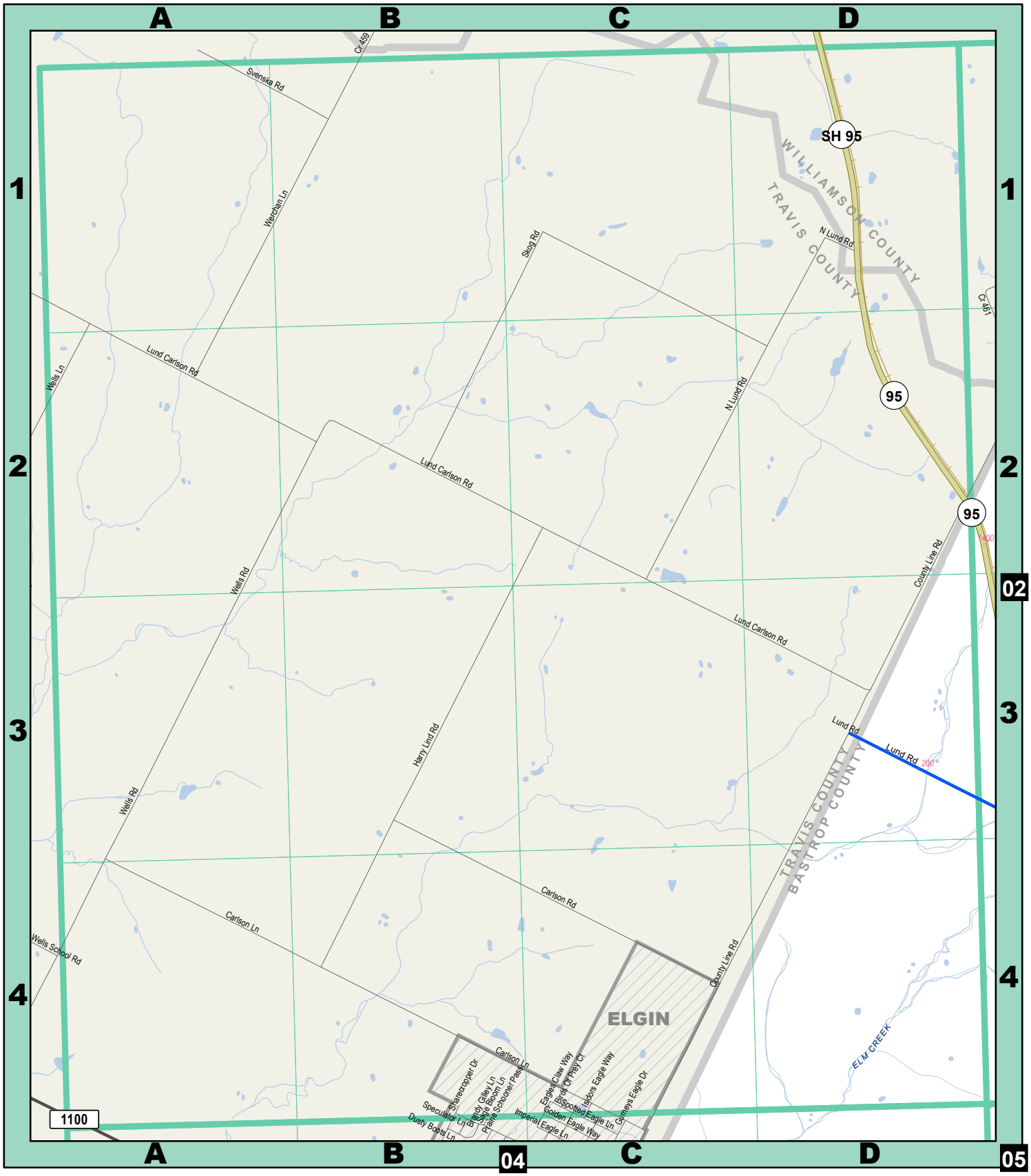

Bastrop County Locator
2023 Issue

Produced By: Bastrop County
Information Technology - GIS
Name: LocatorBook2023_c
Produced: 12/21/2022

N

Feet
0 1,000 2,000 3,000 4,000

0 0.2 0.4 0.6 0.8
Miles

Map Key

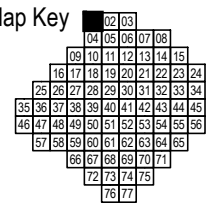

Bastrop County provides this map "as is" and assumes no liability for its completeness or accuracy. Information shown on this map is derived from public records that are constantly undergoing change and do not replace a site survey. This product is for informational purposes and may not have been prepared for or be suitable for legal, engineering or surveying purposes. It does not represent an on-the-ground survey and represents only the approximate relative location of property boundaries.

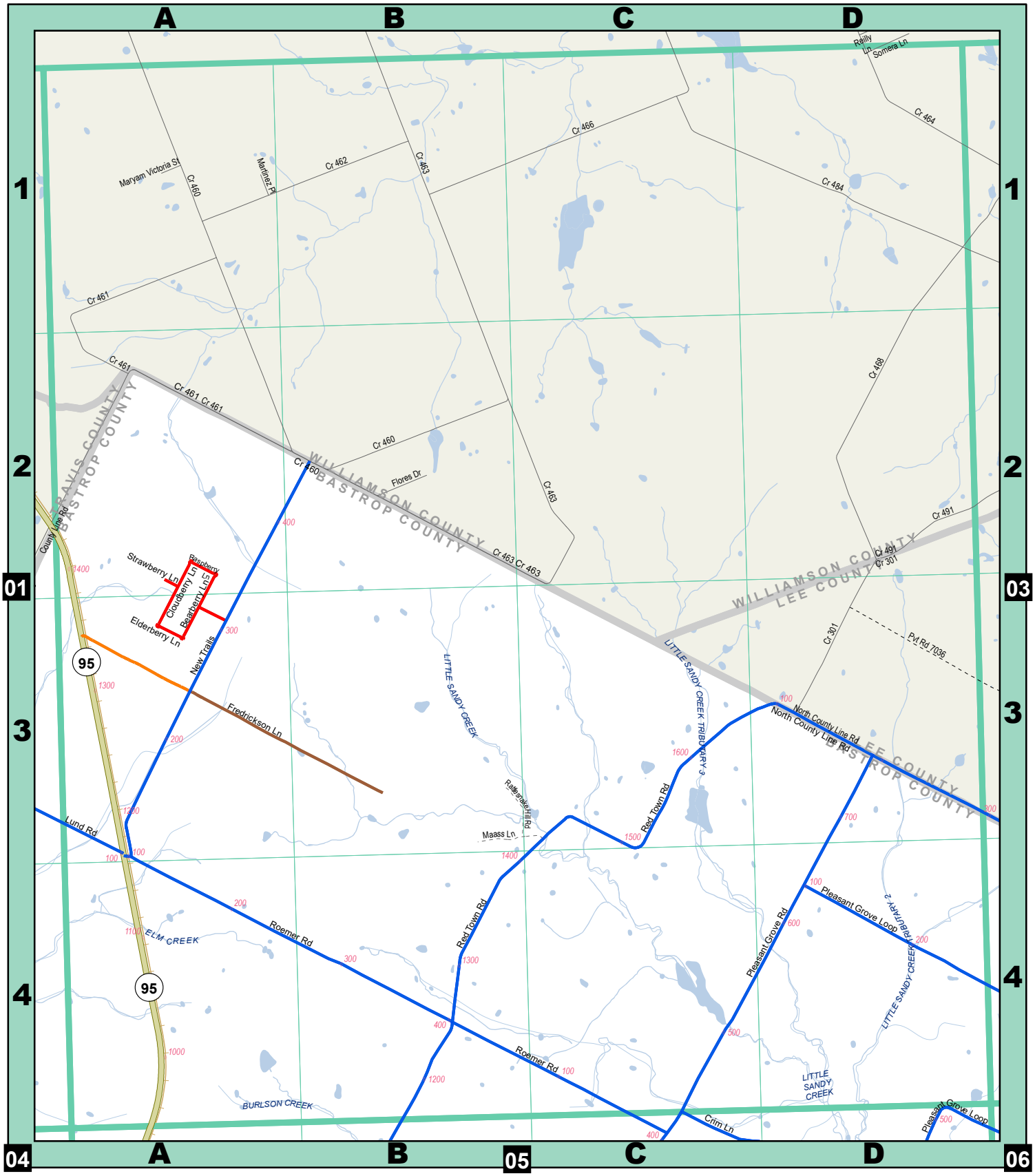

Bastrop County Locator
2023 Issue

Produced By: Bastrop County
Information Technology - GIS
Name: LocatorBook2023_c
Produced: 12/21/2022

N

Feet
0 1,000 2,000 3,000 4,000

0 0.2 0.4 0.6 0.8
Miles

Map Key

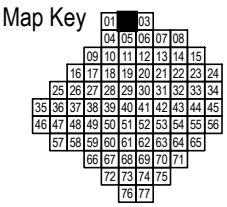

Bastrop County provides this map "as is" and assumes no liability for its completeness or accuracy. Information shown on this map is derived from public records that are constantly undergoing change and do not replace a site survey. This product is for informational purposes and may not have been prepared for or be suitable for legal, engineering or surveying purposes. It does not represent an on-the-ground survey and represents only the approximate relative location of property boundaries.

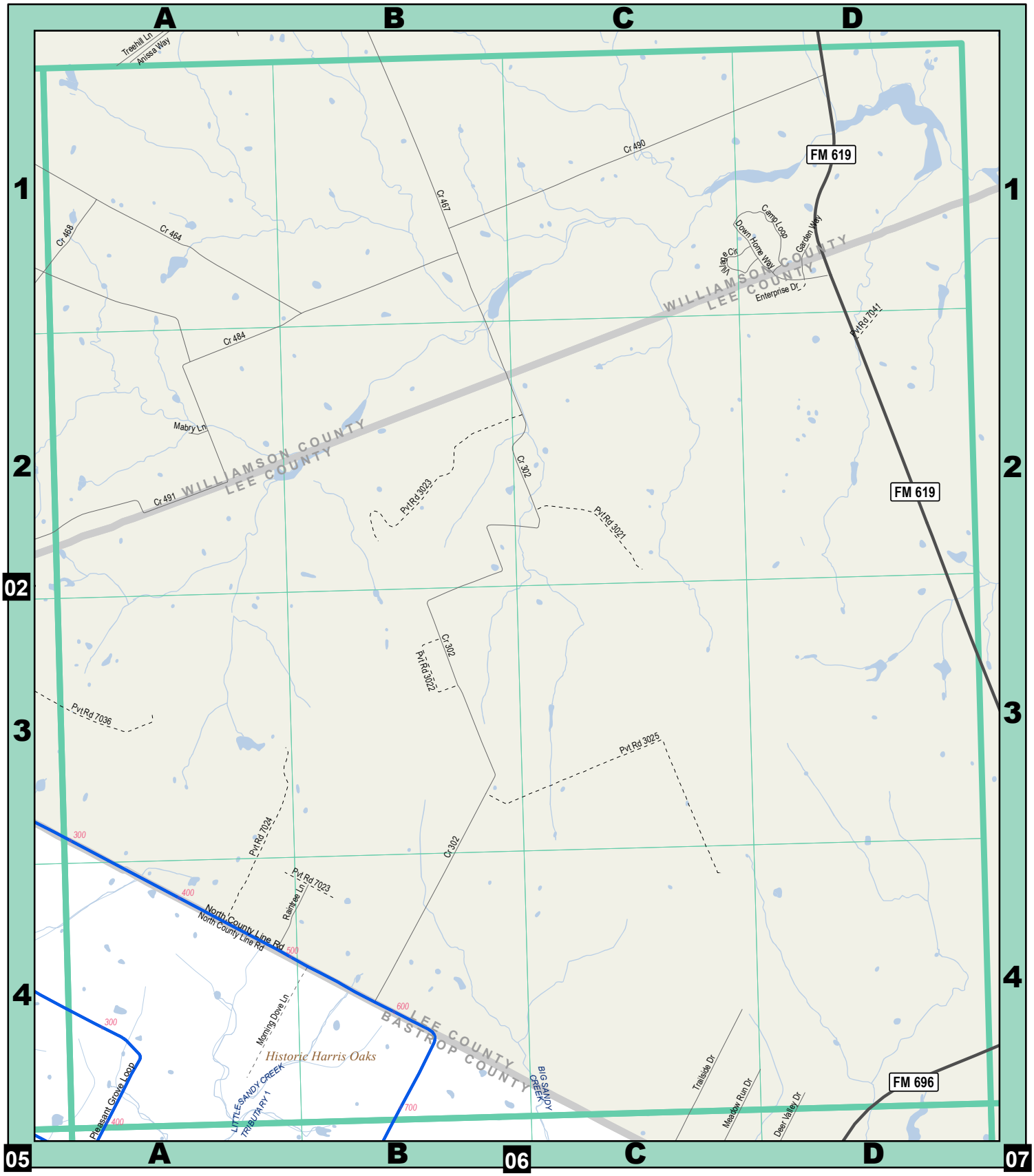

Bastrop County Locator
2023 Issue

Produced By: Bastrop County
Information Technology - GIS
Name: LocatorBook2023_c
Produced: 12/21/2022

N

Feet
0 1,000 2,000 3,000 4,000

0 0.2 0.4 0.6 0.8
Miles

Map Key

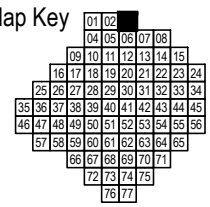

Bastrop County provides this map "as is" and assumes no liability for its completeness or accuracy. Information shown on this map is derived from public records that are constantly undergoing change and do not replace a site survey. This product is for informational purposes and may not have been prepared for or be suitable for legal, engineering or surveying purposes. It does not represent an on-the-ground survey and represents only the approximate relative location of property boundaries.

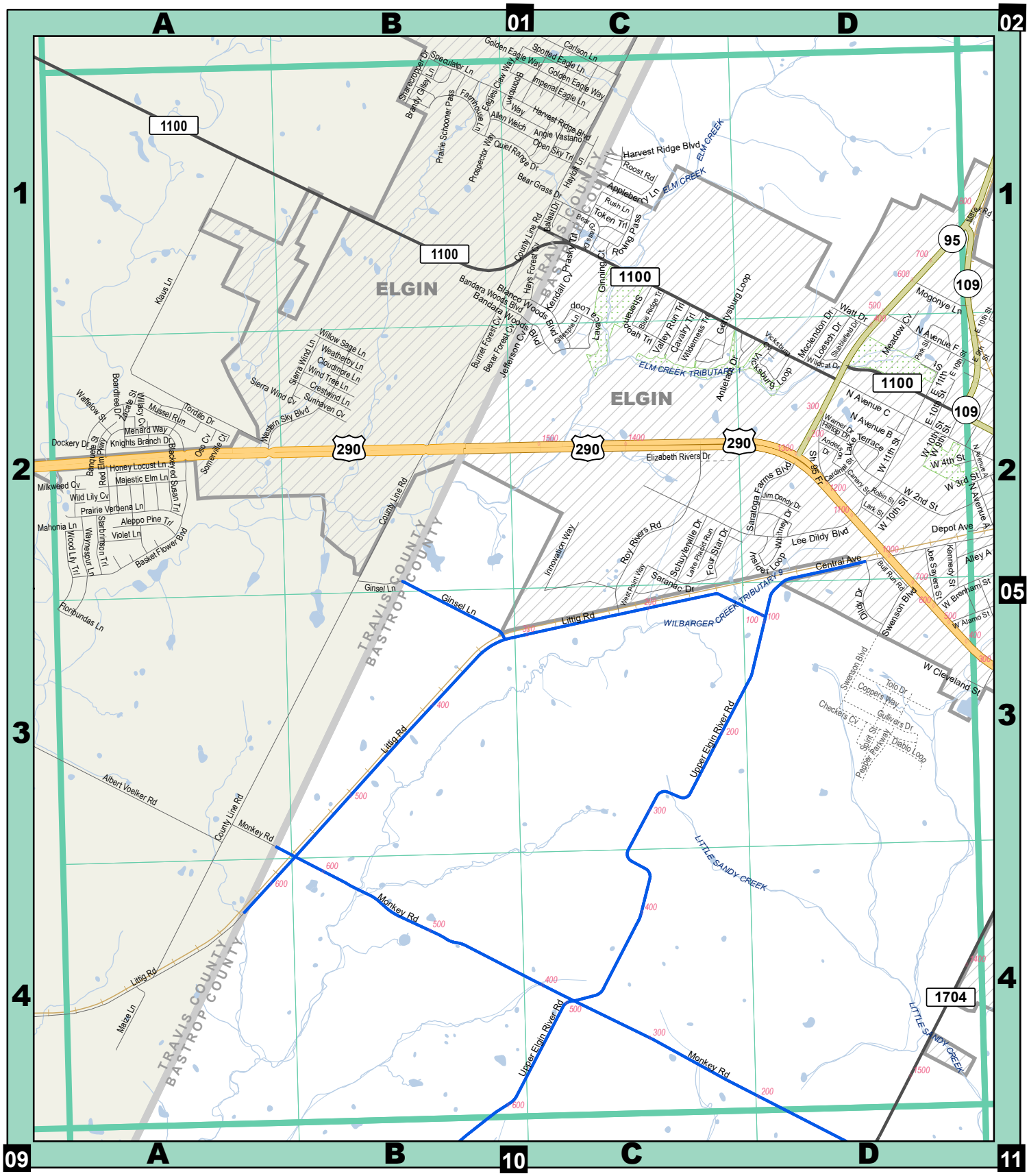

Bastrop County Locator
2023 Issue

Produced By: Bastrop County
Information Technology - GIS
Name: LocatorBook2023_c
Produced: 12/21/2022

N

Feet
0 1,000 2,000 3,000 4,000
0 0.2 0.4 0.6 0.8
Miles

Map Key

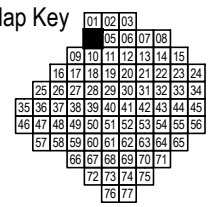

Bastrop County provides this map "as is" and assumes no liability for its completeness or accuracy. Information shown on this map is derived from public records that are constantly undergoing change and do not replace a site survey. This product is for informational purposes and may not have been prepared for or be suitable for legal, engineering or surveying purposes. It does not represent an on-the-ground survey and represents only the approximate relative location of property boundaries.

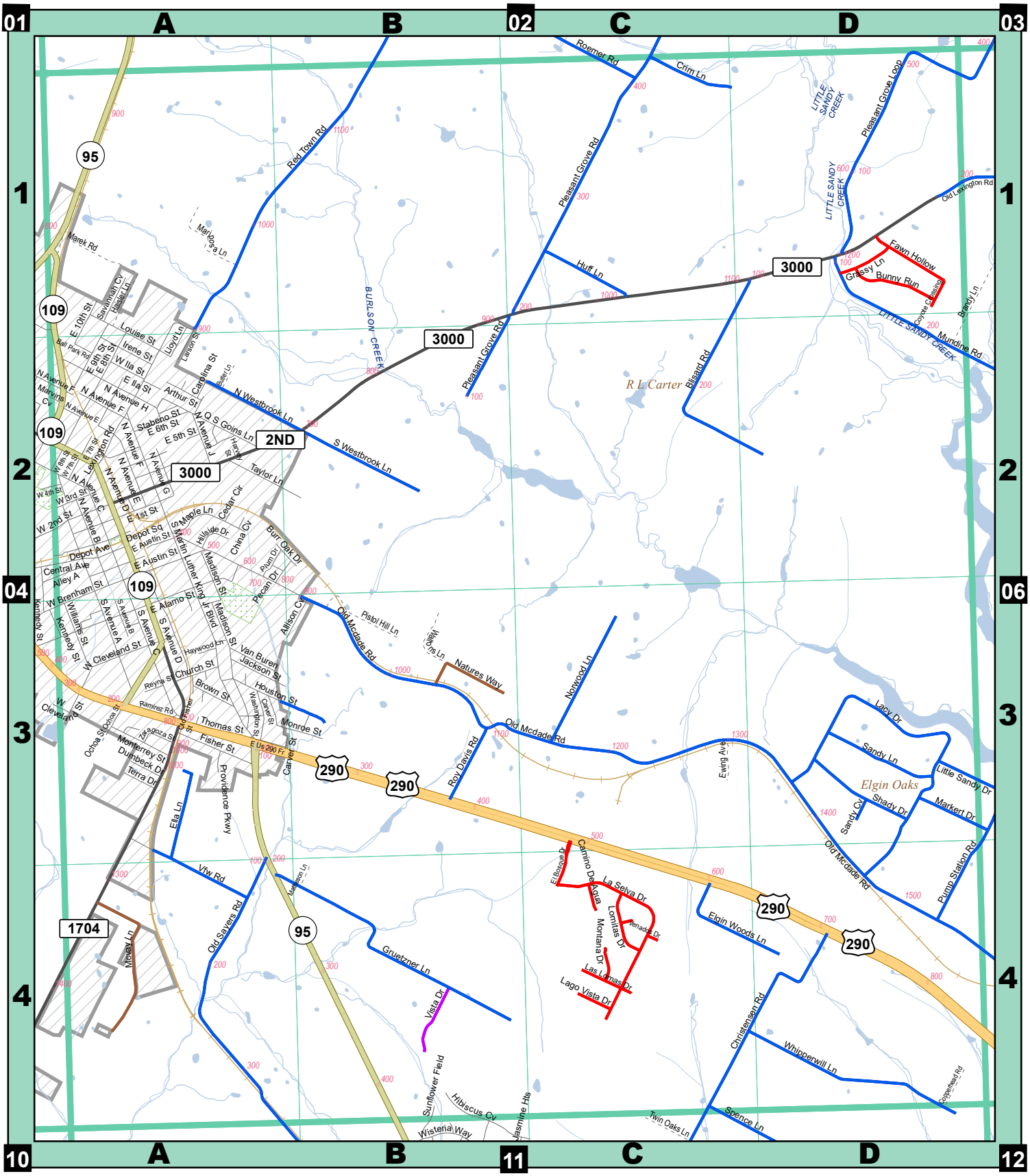

Bastrop County Locator
2023 Issue

Produced By: Bastrop County
Information Technology - GIS
Name: LocatorBook2023_c
Produced: 12/21/2022

Feet
0 1,000 2,000 3,000 4,000

0 0.2 0.4 0.6 0.8
Miles

Map Key

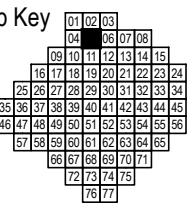

Bastrop County provides this map "as is" and assumes no liability for its completeness or accuracy. Information shown on this map is derived from public records that are constantly undergoing change and do not replace a site survey. This product is for informational purposes and may not have been prepared for or be suitable for legal, engineering or surveying purposes. It does not represent an on-the-ground survey and represents only the approximate relative location of property boundaries.

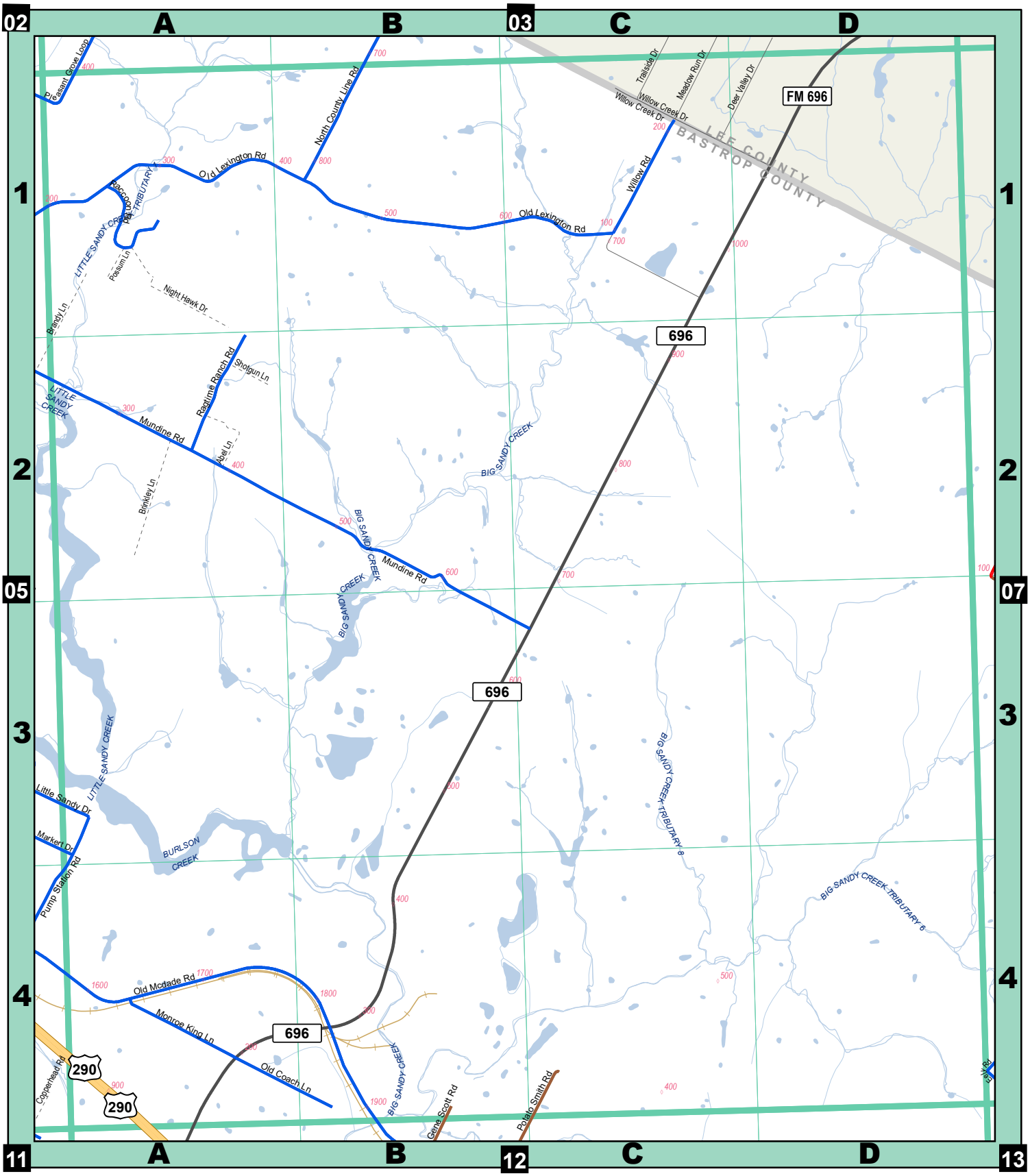

THE STATE OF TEXAS COUNTY OF BASTROP

Bastrop County Locator
2023 Issue

Produced By: Bastrop County
Information Technology - GIS
Name: LocatorBook2023_c
Produced: 12/21/2022

N

Feet
0 1,000 2,000 3,000 4,000

0 0.2 0.4 0.6 0.8
Miles

Map Key

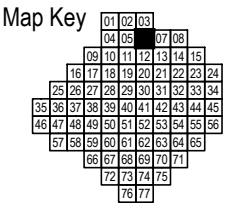

Bastrop County provides this map "as is" and assumes no liability for its completeness or accuracy. Information shown on this map is derived from public records that are constantly undergoing change and do not replace a site survey. This product is for informational purposes and may not have been prepared for or be suitable for legal, engineering or surveying purposes. It does not represent an on-the-ground survey and represents only the approximate relative location of property boundaries.

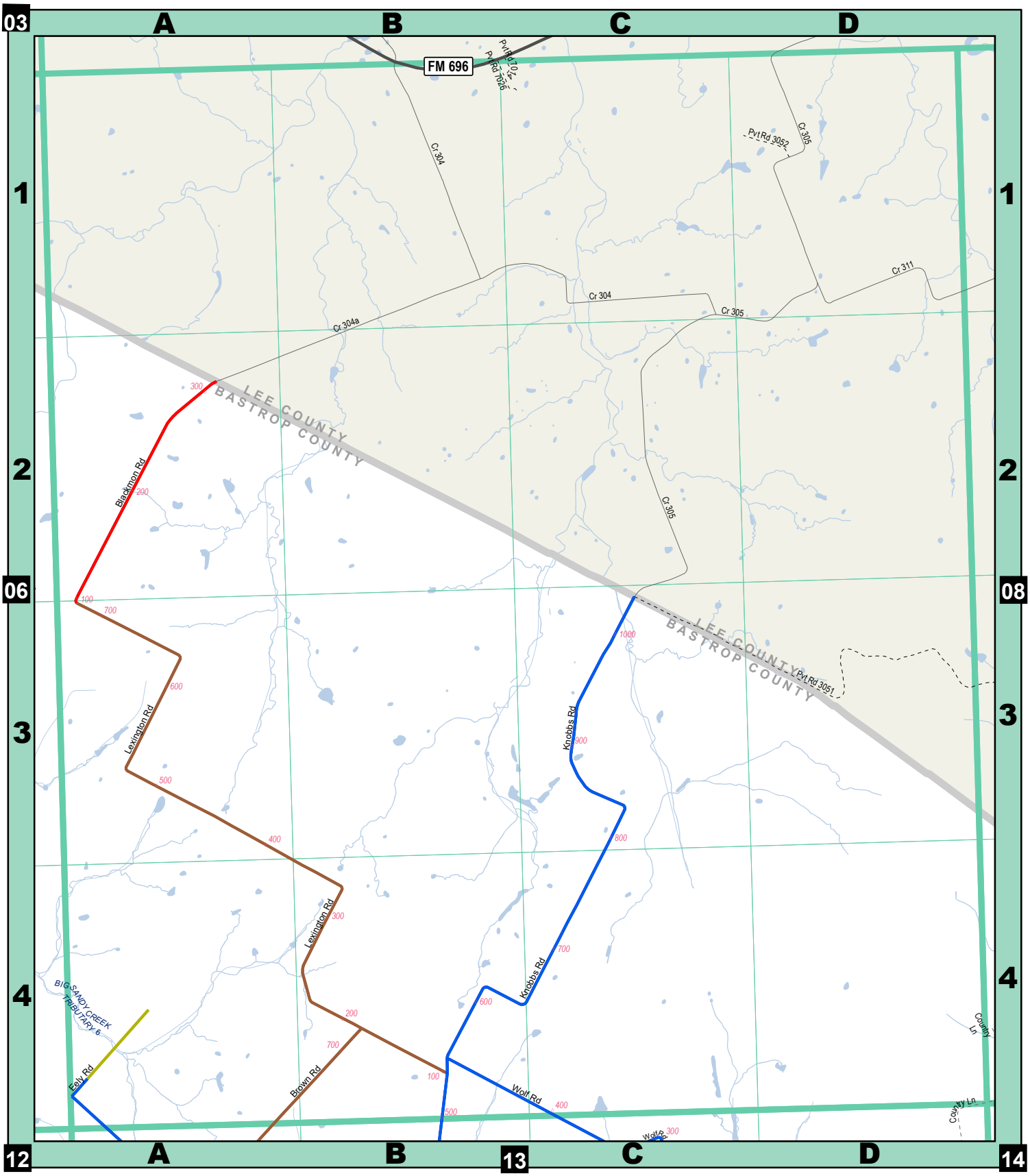

Bastrop County Locator
2023 Issue

Produced By: Bastrop County
Information Technology - GIS
Name: LocatorBook2023_c
Produced: 12/21/2022

N

Feet
0 1,000 2,000 3,000 4,000

0 0.2 0.4 0.6 0.8
Miles

Map Key

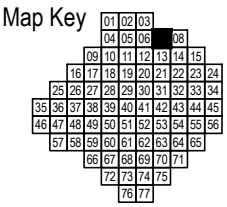

Bastrop County provides this map "as is" and assumes no liability for its completeness or accuracy. Information shown on this map is derived from public records that are constantly undergoing change and do not replace a site survey. This product is for informational purposes and may not have been prepared for or be suitable for legal, engineering or surveying purposes. It does not represent an on-the-ground survey and represents only the approximate relative location of property boundaries.

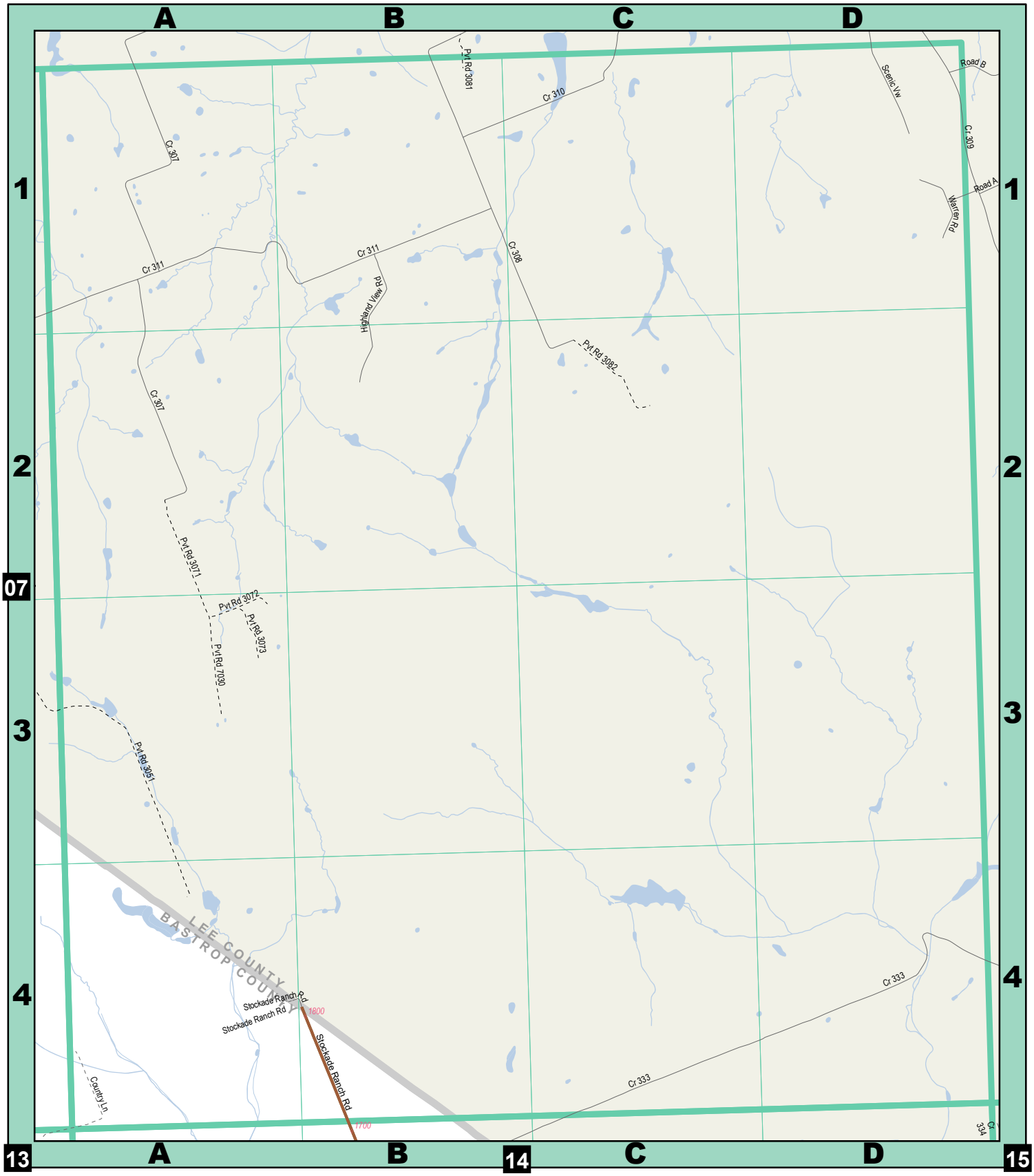

Bastrop County Locator
2023 Issue

Produced By: Bastrop County
Information Technology - GIS
Name: LocatorBook2023_c
Produced: 12/21/2022

N

Feet
0 1,000 2,000 3,000 4,000

0 0.2 0.4 0.6 0.8
Miles

Map Key

			01	02	03				
				04	05	06	07		
		09	10	11	12	13	14	15	
	16	17	18	19	20	21	22	23	24
25	26	27	28	29	30	31	32	33	34
35	36	37	38	39	40	41	42	43	44	45
46	47	48	49	50	51	52	53	54	55	56
57	58	59	60	61	62	63	64	65	
	66	67	68	69	70	71			
		72	73	74	75				
			76	77					

Bastrop County provides this map "as is" and assumes no liability for its completeness or accuracy. Information shown on this map is derived from public records that are constantly undergoing change and do not replace a site survey. This product is for informational purposes and may not have been prepared for or be suitable for legal, engineering or surveying purposes. It does not represent an on-the-ground survey and represents only the approximate relative location of property boundaries.

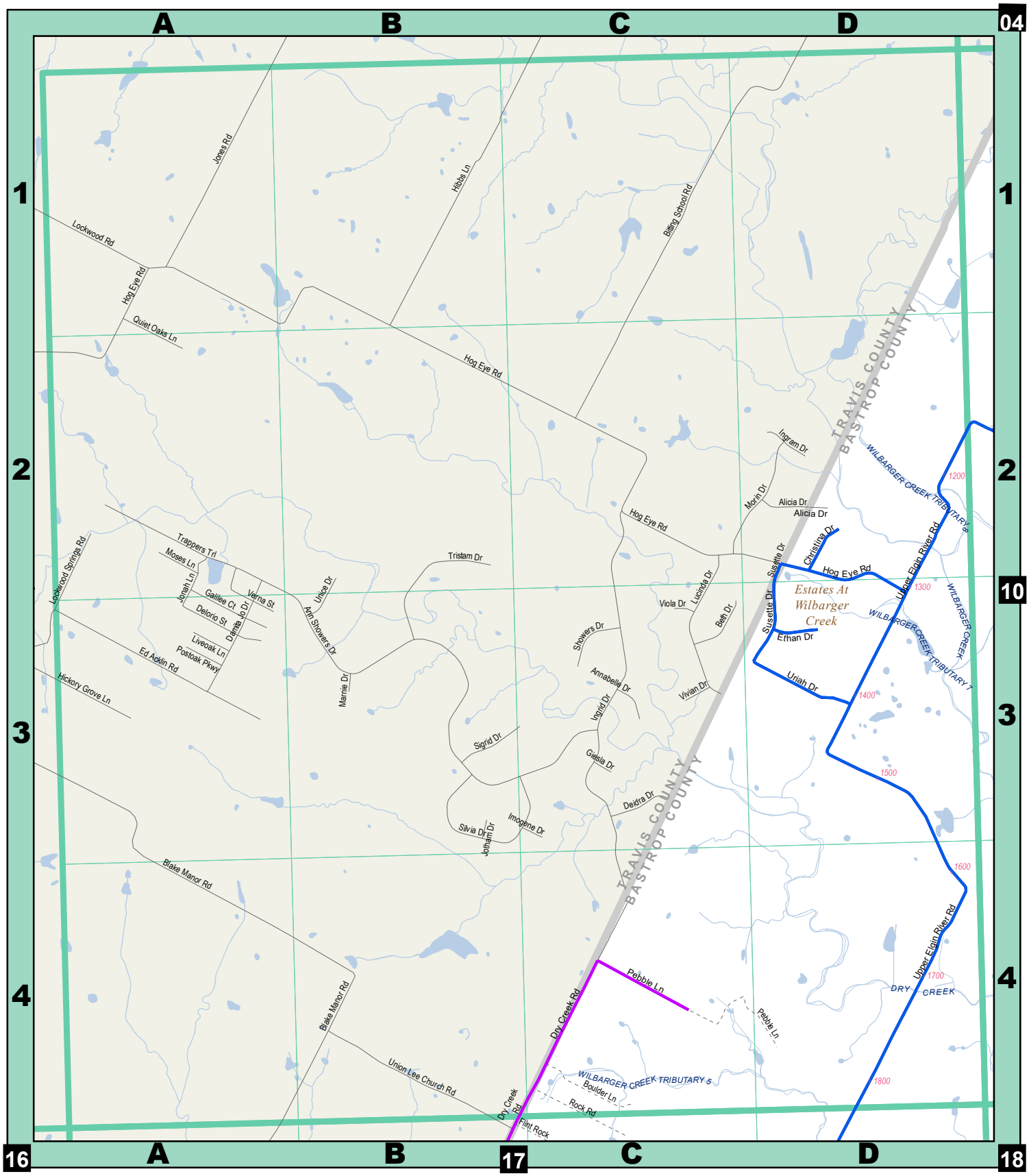

Bastrop County Locator
2023 Issue

Produced By: Bastrop County
Information Technology - GIS
Name: LocatorBook2023_c
Produced: 12/21/2022

N

Feet
0 1,000 2,000 3,000 4,000

0 0.2 0.4 0.6 0.8
Miles

Map Key

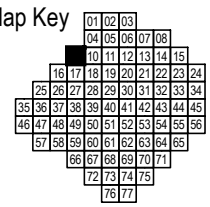

Bastrop County provides this map "as is" and assumes no liability for its completeness or accuracy. Information shown on this map is derived from public records that are constantly undergoing change and do not replace a site survey. This product is for informational purposes and may not have been prepared for or be suitable for legal, engineering or surveying purposes. It does not represent an on-the-ground survey and represents only the approximate relative location of property boundaries.

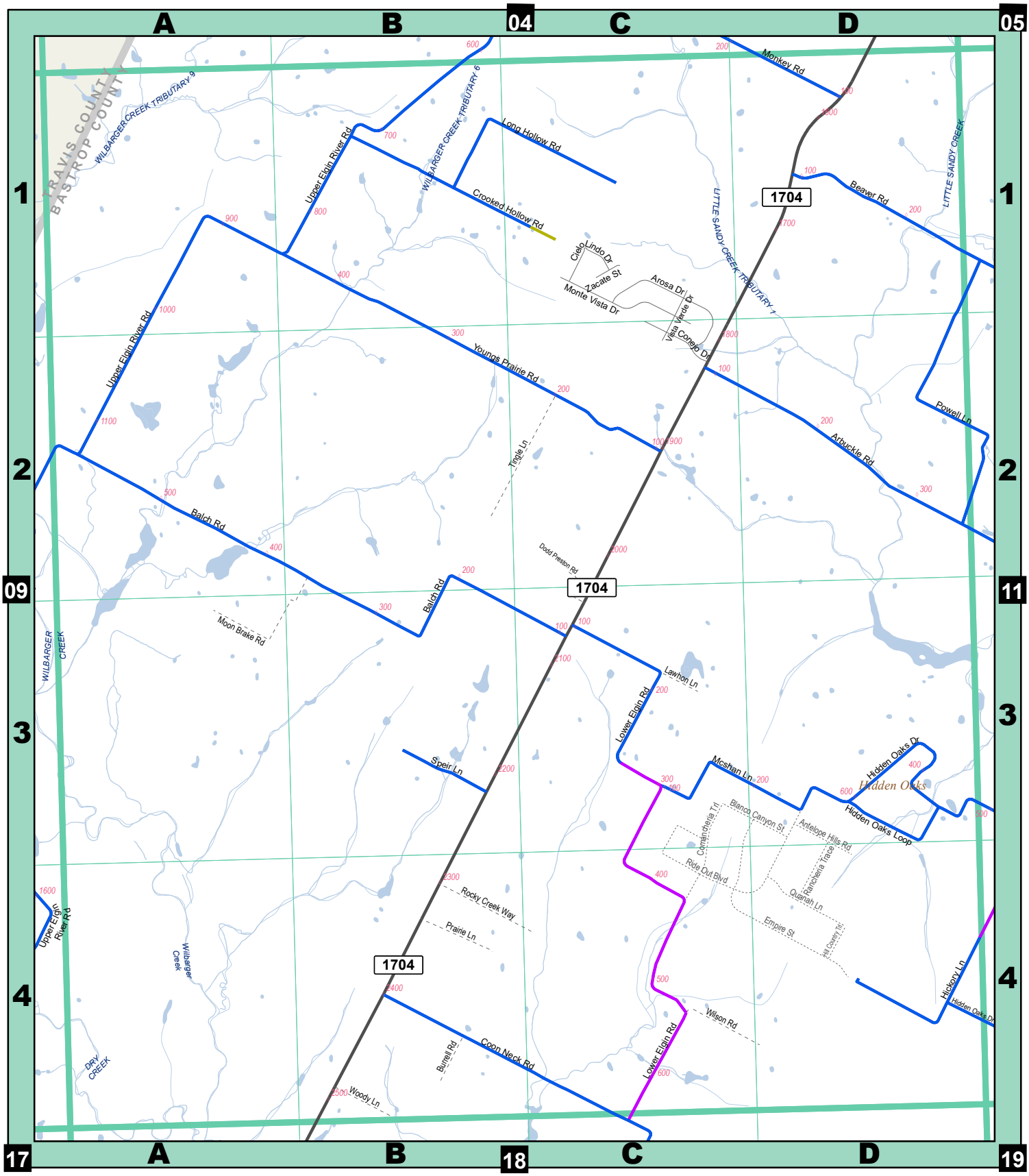

Bastrop County Locator
2023 Issue

Produced By: Bastrop County
Information Technology - GIS
Name: LocatorBook2023_c
Produced: 12/21/2022

N

Feet
0 1,000 2,000 3,000 4,000

0 0.2 0.4 0.6 0.8
Miles

Map Key

			01	02	03							
				04	05	06	07	08				
		09		11	12	13	14	15				
	16	17	18	19	20	21	22	23	24			
25	26	27	28	29	30	31	32	33	34			
35	36	37	38	39	40	41	42	43	44	45		
46	47	48	49	50	51	52	53	54	55	56		
57	58	59	60	61	62	63	64	65				
		66	67	68	69	70	71					
			72	73	74	75						
				76	77							

Bastrop County provides this map "as is" and assumes no liability for its completeness or accuracy. Information shown on this map is derived from public records that are constantly undergoing change and do not replace a site survey. This product is for informational purposes and may not have been prepared for or be suitable for legal, engineering or surveying purposes. It does not represent an on-the-ground survey and represents only the approximate relative location of property boundaries.

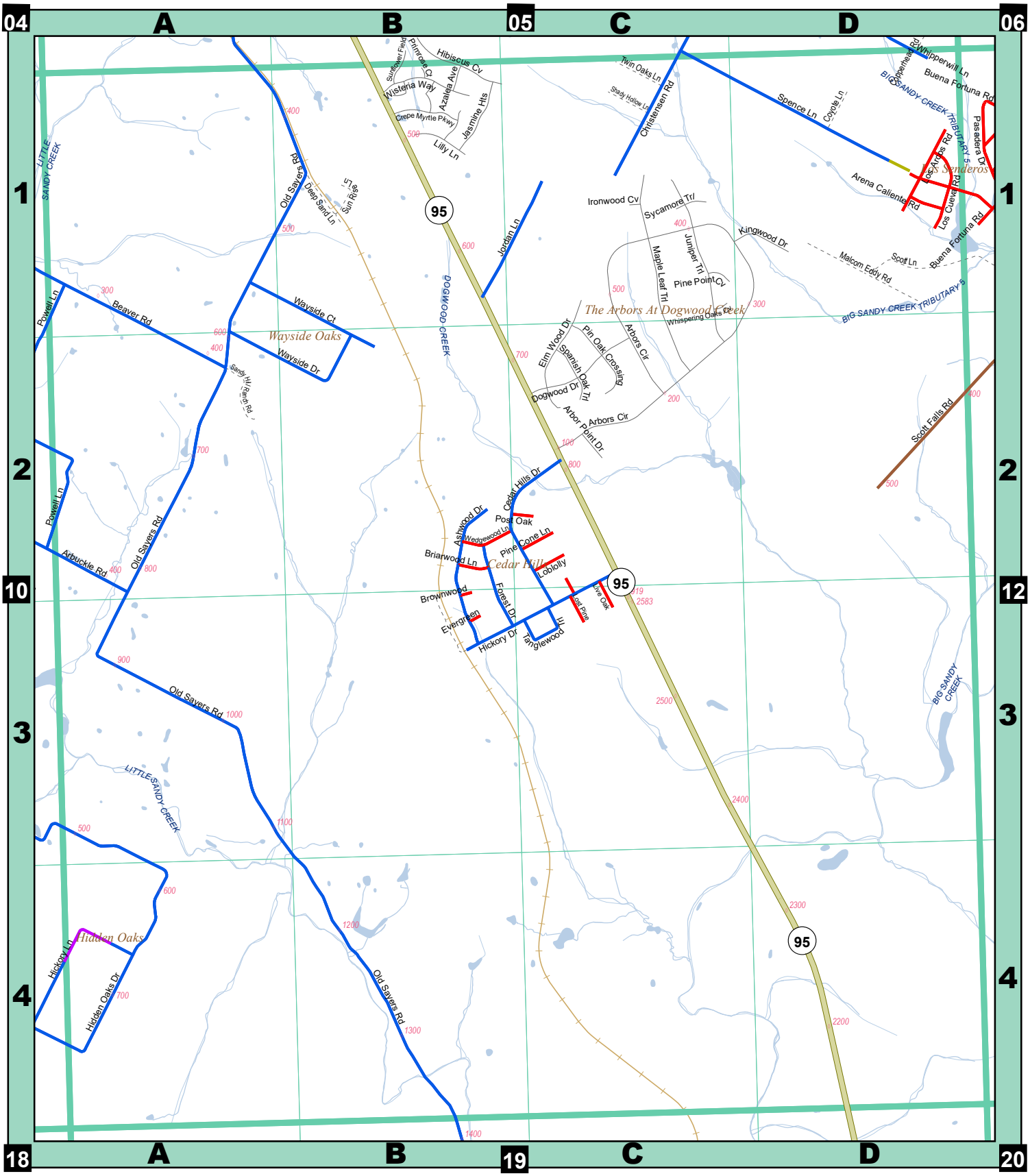

Bastrop County Locator
2023 Issue

Produced By: Bastrop County
Information Technology - GIS
Name: LocatorBook2023_c
Produced: 12/21/2022

N

Feet
0 1,000 2,000 3,000 4,000

0 0.2 0.4 0.6 0.8
Miles

Map Key

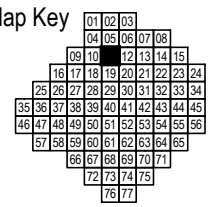

Bastrop County provides this map "as is" and assumes no liability for its completeness or accuracy. Information shown on this map is derived from public records that are constantly undergoing change and do not replace a site survey. This product is for informational purposes and may not have been prepared for or be suitable for legal, engineering or surveying purposes. It does not represent an on-the-ground survey and represents only the approximate relative location of property boundaries.

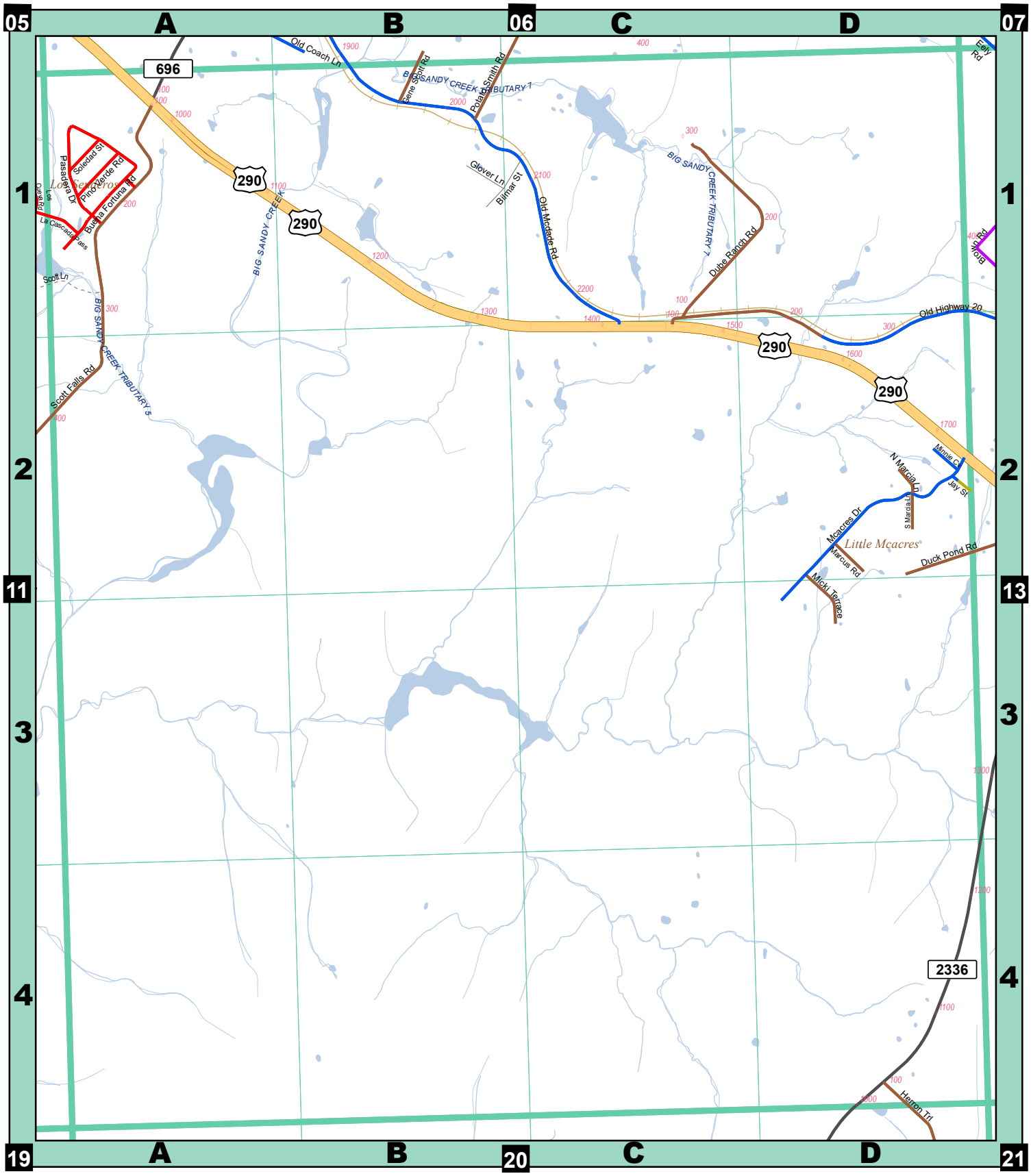

Bastrop County Locator
2023 Issue

Produced By: Bastrop County
Information Technology - GIS
Name: LocatorBook2023_c
Produced: 12/21/2022

N

Feet
0 1,000 2,000 3,000 4,000

0 0.2 0.4 0.6 0.8
Miles

Map Key

01	02	03				
		04	05	06	07	08
	09	10	11		13	14	15
	16	17	18	19	20	21	22	23	24
	25	26	27	28	29	30	31	32	33	34
35	36	37	38	39	40	41	42	43	44	45
46	47	48	49	50	51	52	53	54	55	56
	57	58	59	60	61	62	63	64	65
		66	67	68	69	70	71
			72	73	74	75
				76	77

Bastrop County provides this map "as is" and assumes no liability for its completeness or accuracy. Information shown on this map is derived from public records that are constantly undergoing change and do not replace a site survey. This product is for informational purposes and may not have been prepared for or be suitable for legal, engineering or surveying purposes. It does not represent an on-the-ground survey and represents only the approximate relative location of property boundaries.

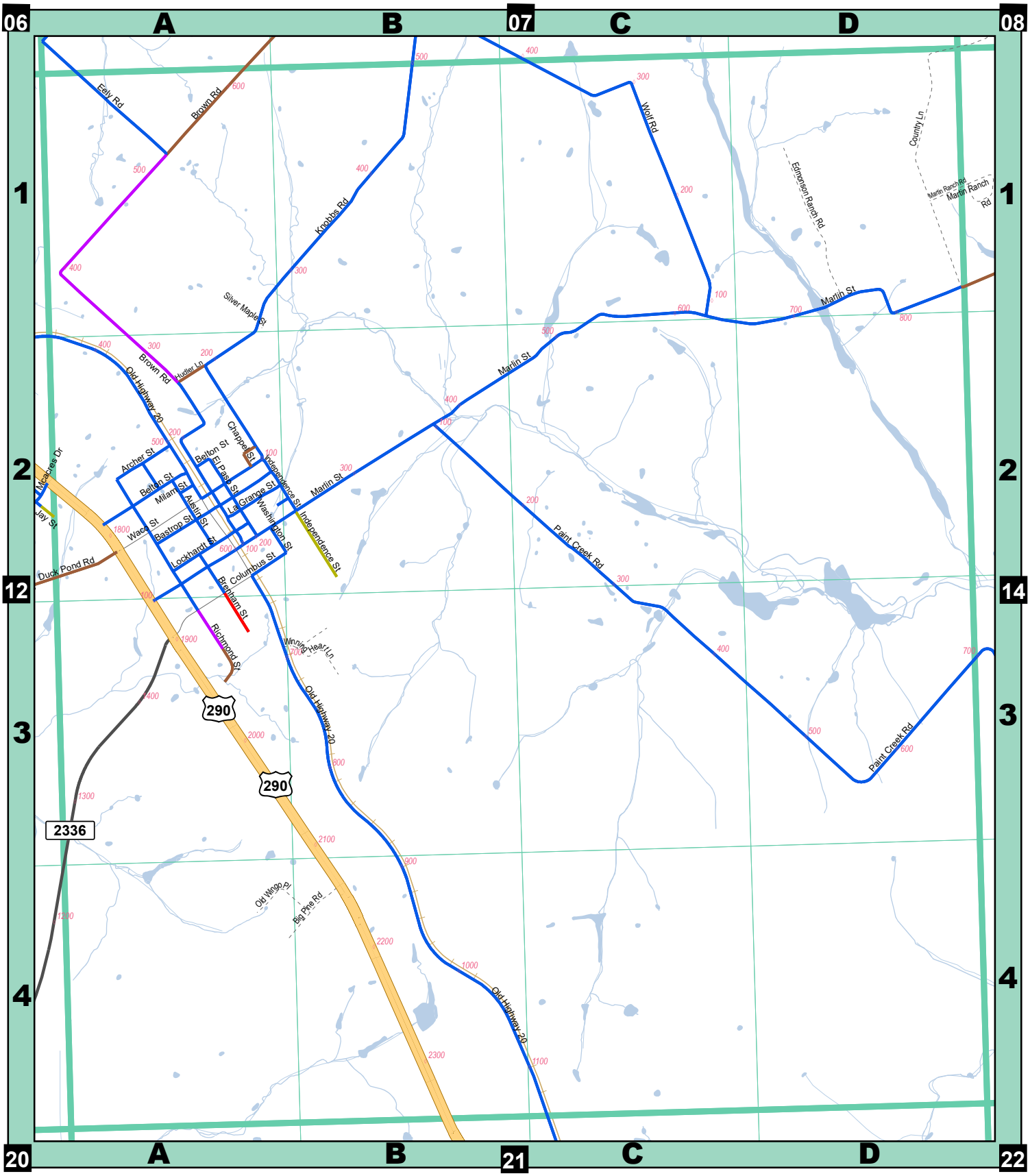

Bastrop County Locator
2023 Issue

Produced By: Bastrop County
Information Technology - GIS
Name: LocatorBook2023_c
Produced: 12/21/2022

N

Feet
0 1,000 2,000 3,000 4,000

0 0.2 0.4 0.6 0.8
Miles

Map Key

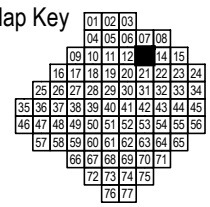

Bastrop County provides this map "as is" and assumes no liability for its completeness or accuracy. Information shown on this map is derived from public records that are constantly undergoing change and do not replace a site survey. This product is for informational purposes and may not have been prepared for or be suitable for legal, engineering or surveying purposes. It does not represent an on-the-ground survey and represents only the approximate relative location of property boundaries.

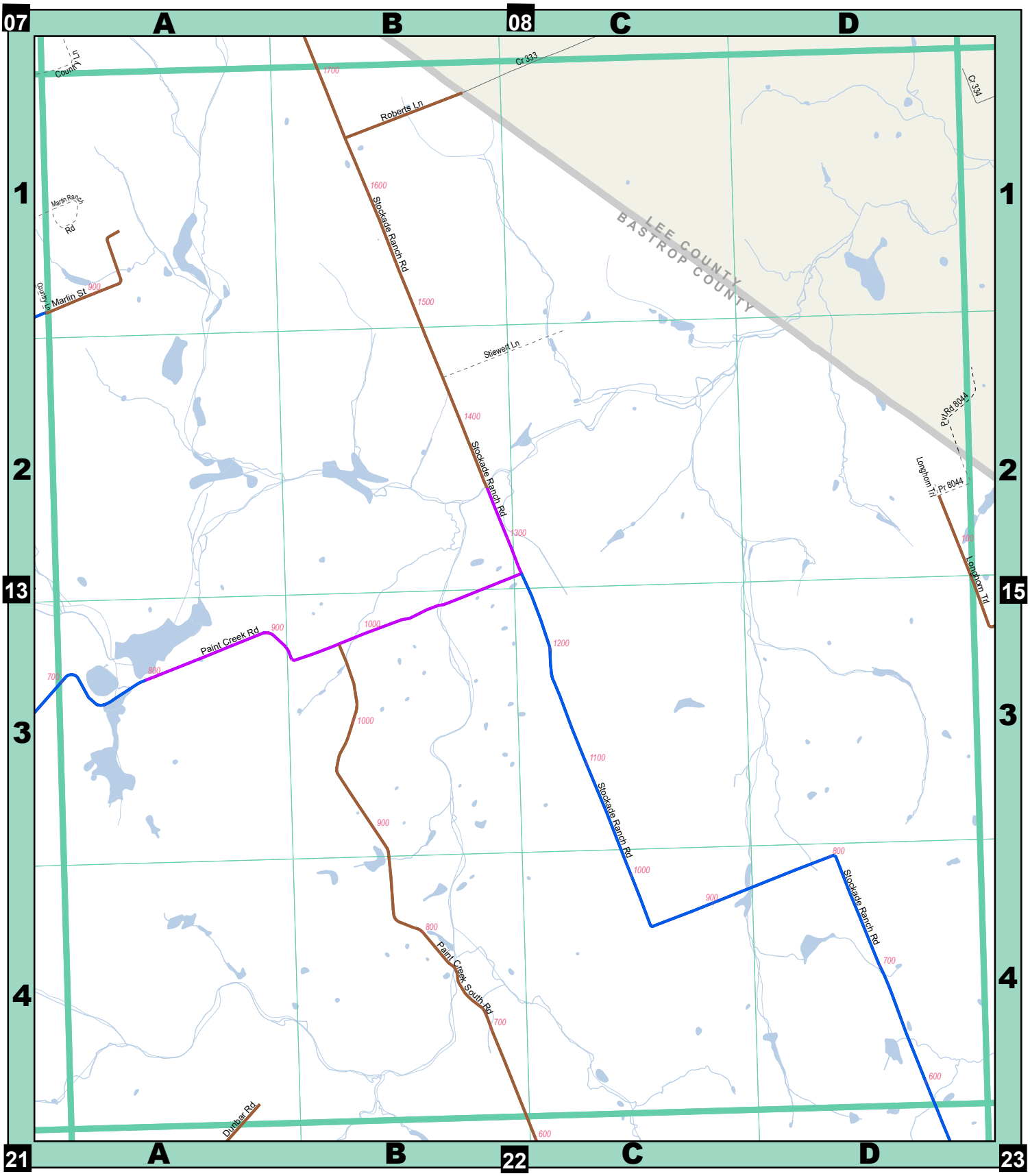

Bastrop County Locator
2023 Issue

Produced By: Bastrop County
Information Technology - GIS
Name: LocatorBook2023_c
Produced: 12/21/2022

N

Feet
0 1,000 2,000 3,000 4,000

0 0.2 0.4 0.6 0.8
Miles

Map Key

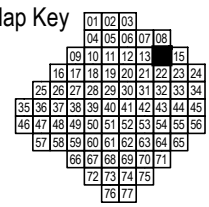

Bastrop County provides this map "as is" and assumes no liability for its completeness or accuracy. Information shown on this map is derived from public records that are constantly undergoing change and do not replace a site survey. This product is for informational purposes and may not have been prepared for or be suitable for legal, engineering or surveying purposes. It does not represent an on-the-ground survey and represents only the approximate relative location of property boundaries.

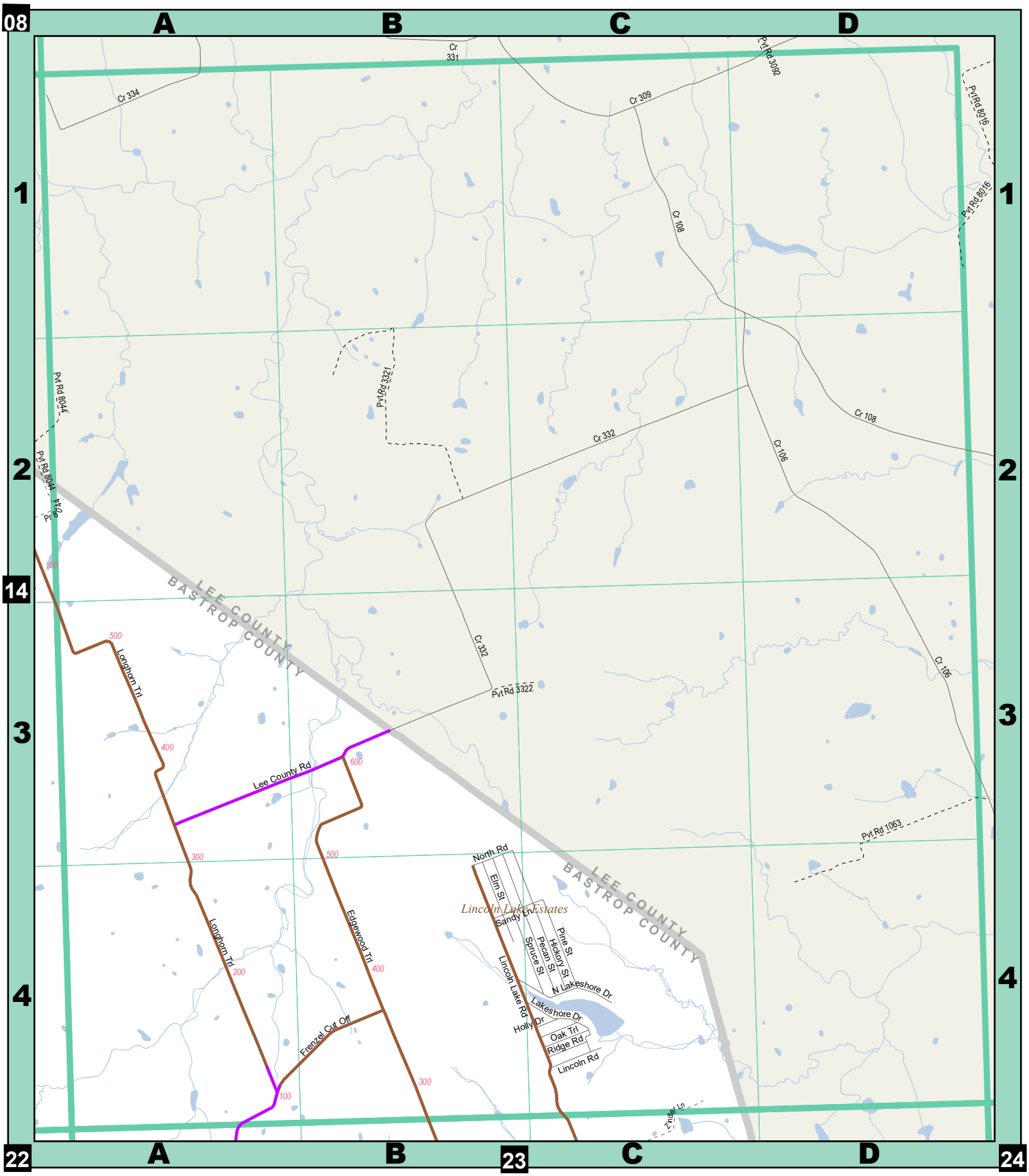

Bastrop County Locator
2023 Issue

Produced By: Bastrop County
Information Technology - GIS
Name: LocatorBook2023_c
Produced: 12/21/2022

N

Feet
0 1,000 2,000 3,000 4,000

0 0.2 0.4 0.6 0.8
Miles

Map Key

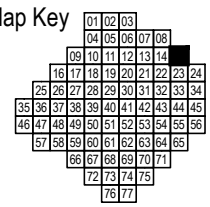

Bastrop County provides this map "as is" and assumes no liability for its completeness or accuracy. Information shown on this map is derived from public records that are constantly undergoing change and do not replace a site survey. This product is for informational purposes and may not have been prepared for or be suitable for legal, engineering or surveying purposes. It does not represent an on-the-ground survey and represents only the approximate relative location of property boundaries.

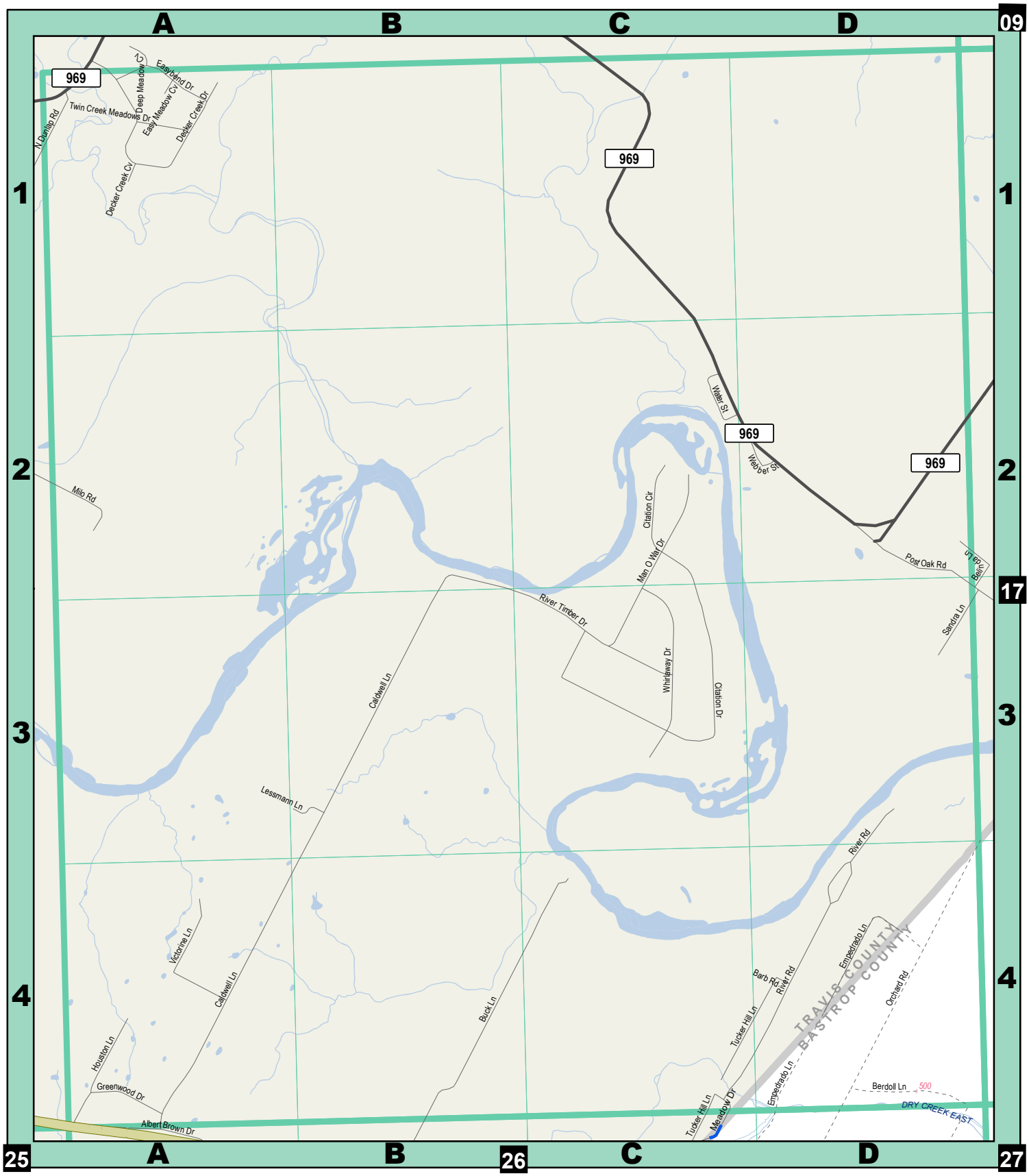

Bastrop County Locator
2023 Issue

Produced By: Bastrop County
Information Technology - GIS
Name: LocatorBook2023_c
Produced: 12/21/2022

N

Feet
0 1,000 2,000 3,000 4,000

0 0.2 0.4 0.6 0.8
Miles

Map Key

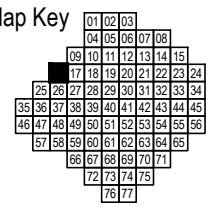

Bastrop County provides this map "as is" and assumes no liability for its completeness or accuracy. Information shown on this map is derived from public records that are constantly undergoing change and do not replace a site survey. This product is for informational purposes and may not have been prepared for or be suitable for legal, engineering or surveying purposes. It does not represent an on-the-ground survey and represents only the approximate relative location of property boundaries.

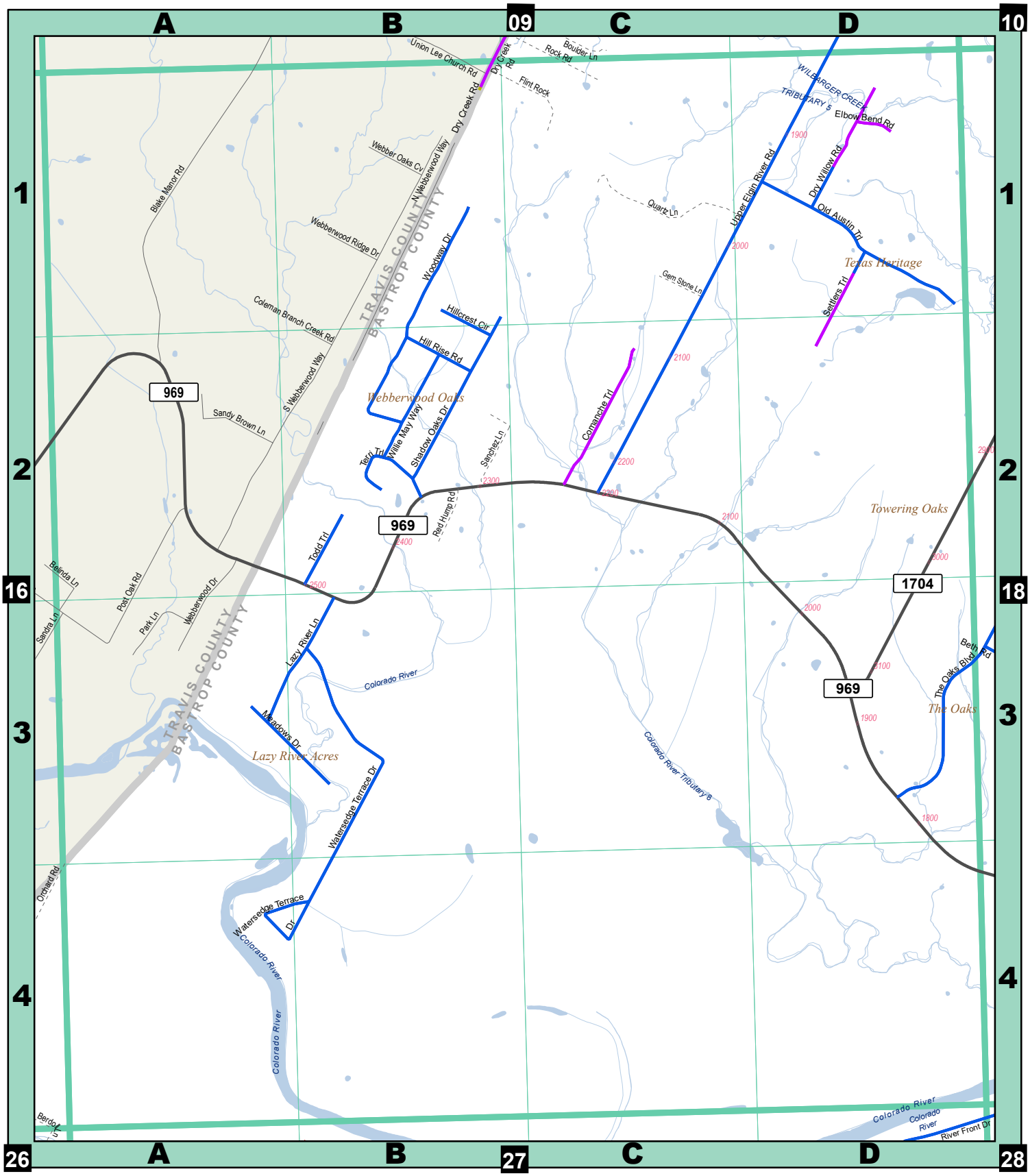

Bastrop County Locator
2023 Issue

Produced By: Bastrop County
Information Technology - GIS
Name: LocatorBook2023_c
Produced: 12/21/2022

N

Feet
0 1,000 2,000 3,000 4,000

0 0.2 0.4 0.6 0.8
Miles

Map Key

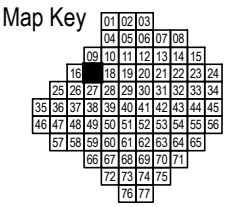

Bastrop County provides this map "as is" and assumes no liability for its completeness or accuracy. Information shown on this map is derived from public records that are constantly undergoing change and do not replace a site survey. This product is for informational purposes and may not have been prepared for or be suitable for legal, engineering or surveying purposes. It does not represent an on-the-ground survey and represents only the approximate relative location of property boundaries.

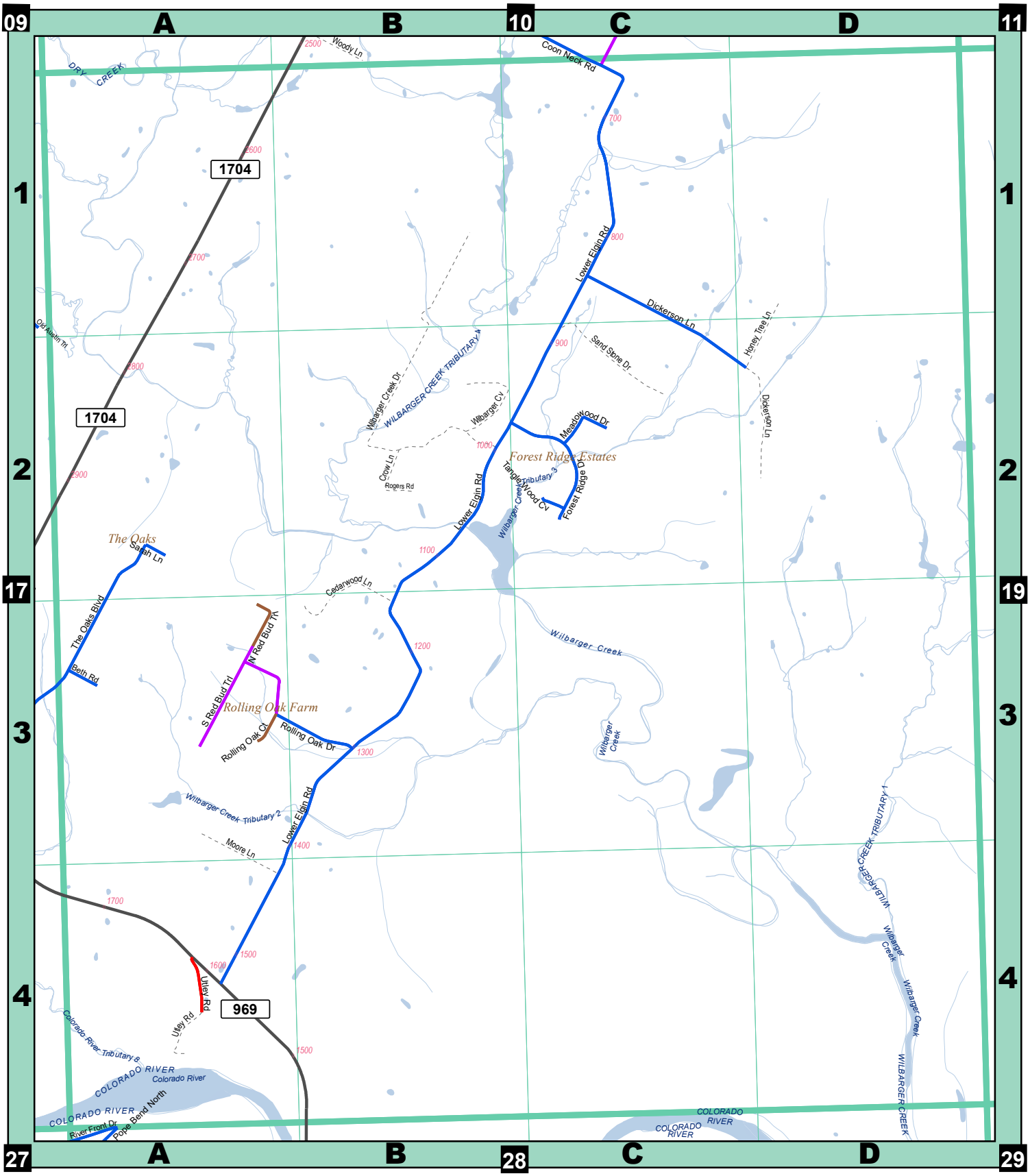

Map Key

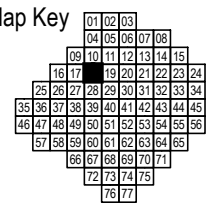

Bastrop County Locator
2023 Issue

Produced By: Bastrop County
Information Technology - GIS
Name: LocatorBook2023_c
Produced: 12/21/2022

N

Feet
0 1,000 2,000 3,000 4,000

0 0.2 0.4 0.6 0.8
Miles

Bastrop County provides this map "as is" and assumes no liability for its completeness or accuracy. Information shown on this map is derived from public records that are constantly undergoing change and do not replace a site survey. This product is for informational purposes and may not have been prepared for or be suitable for legal, engineering or surveying purposes. It does not represent an on-the-ground survey and represents only the approximate relative location of property boundaries.

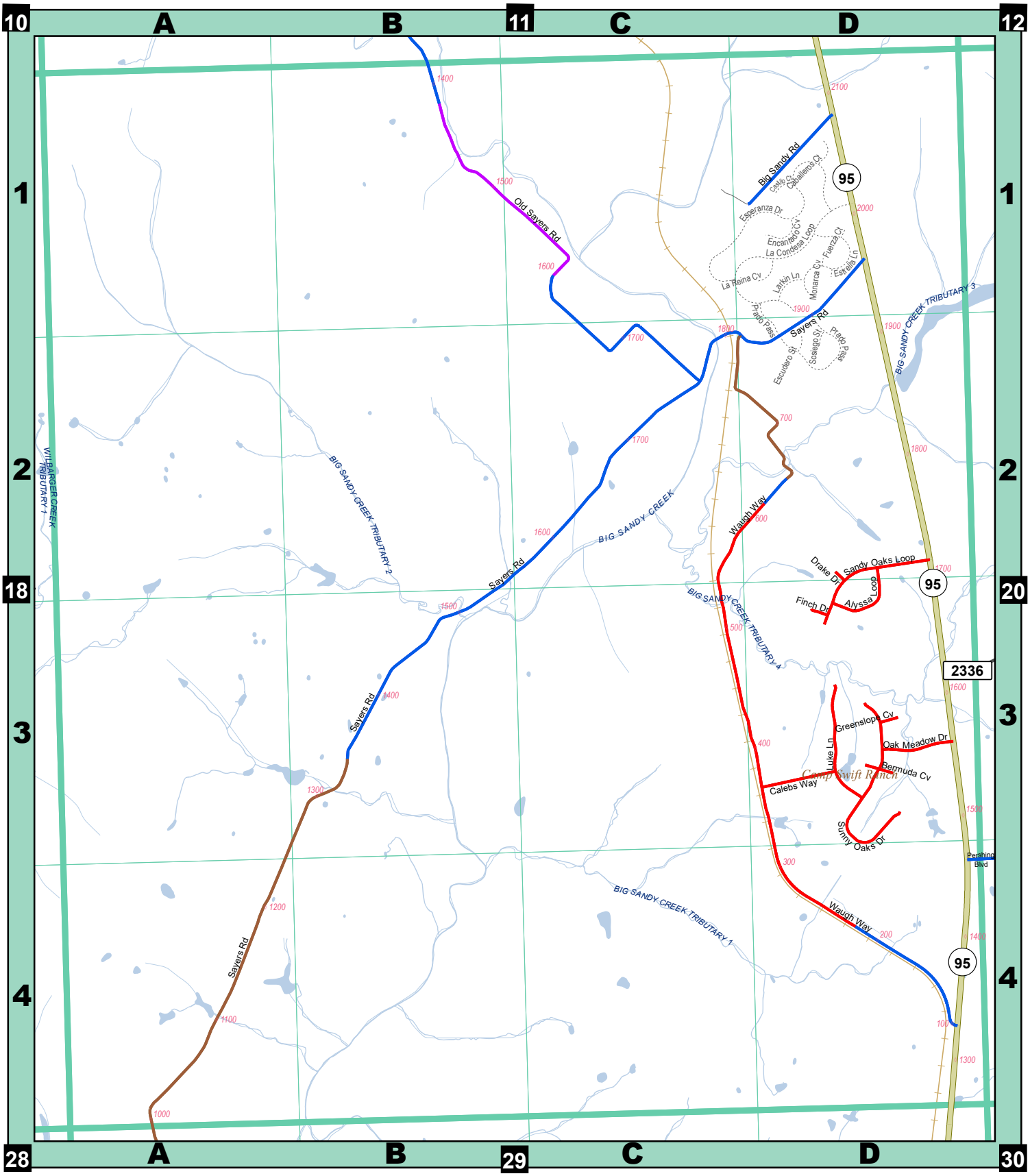

Bastrop County Locator
2023 Issue

Produced By: Bastrop County
Information Technology - GIS
Name: LocatorBook2023_c
Produced: 12/21/2022

N

Feet
0 1,000 2,000 3,000 4,000

0 0.2 0.4 0.6 0.8
Miles

Map Key

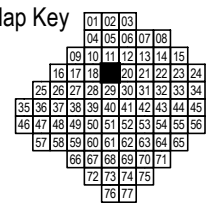

Bastrop County provides this map "as is" and assumes no liability for its completeness or accuracy. Information shown on this map is derived from public records that are constantly undergoing change and do not replace a site survey. This product is for informational purposes and may not have been prepared for or be suitable for legal, engineering or surveying purposes. It does not represent an on-the-ground survey and represents only the approximate relative location of property boundaries.

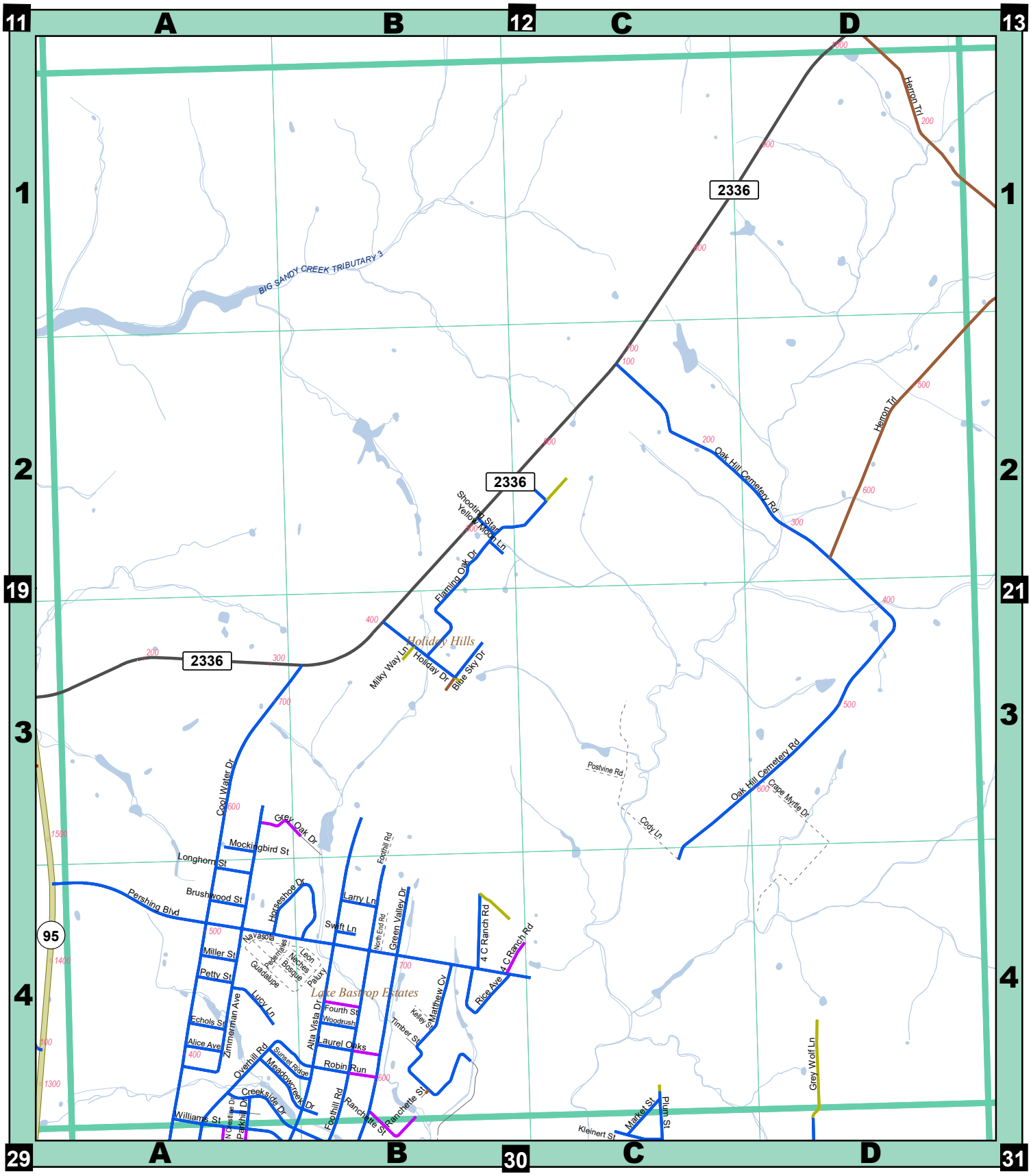

Bastrop County Locator
2023 Issue

Produced By: Bastrop County
Information Technology - GIS
Name: LocatorBook2023_c
Produced: 12/21/2022

N

Feet
0 1,000 2,000 3,000 4,000

0 0.2 0.4 0.6 0.8
Miles

Map Key

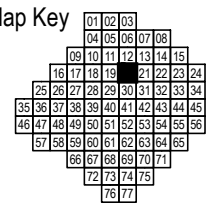

Bastrop County provides this map "as is" and assumes no liability for its completeness or accuracy. Information shown on this map is derived from public records that are constantly undergoing change and do not replace a site survey. This product is for informational purposes and may not have been prepared for or be suitable for legal, engineering or surveying purposes. It does not represent an on-the-ground survey and represents only the approximate relative location of property boundaries.

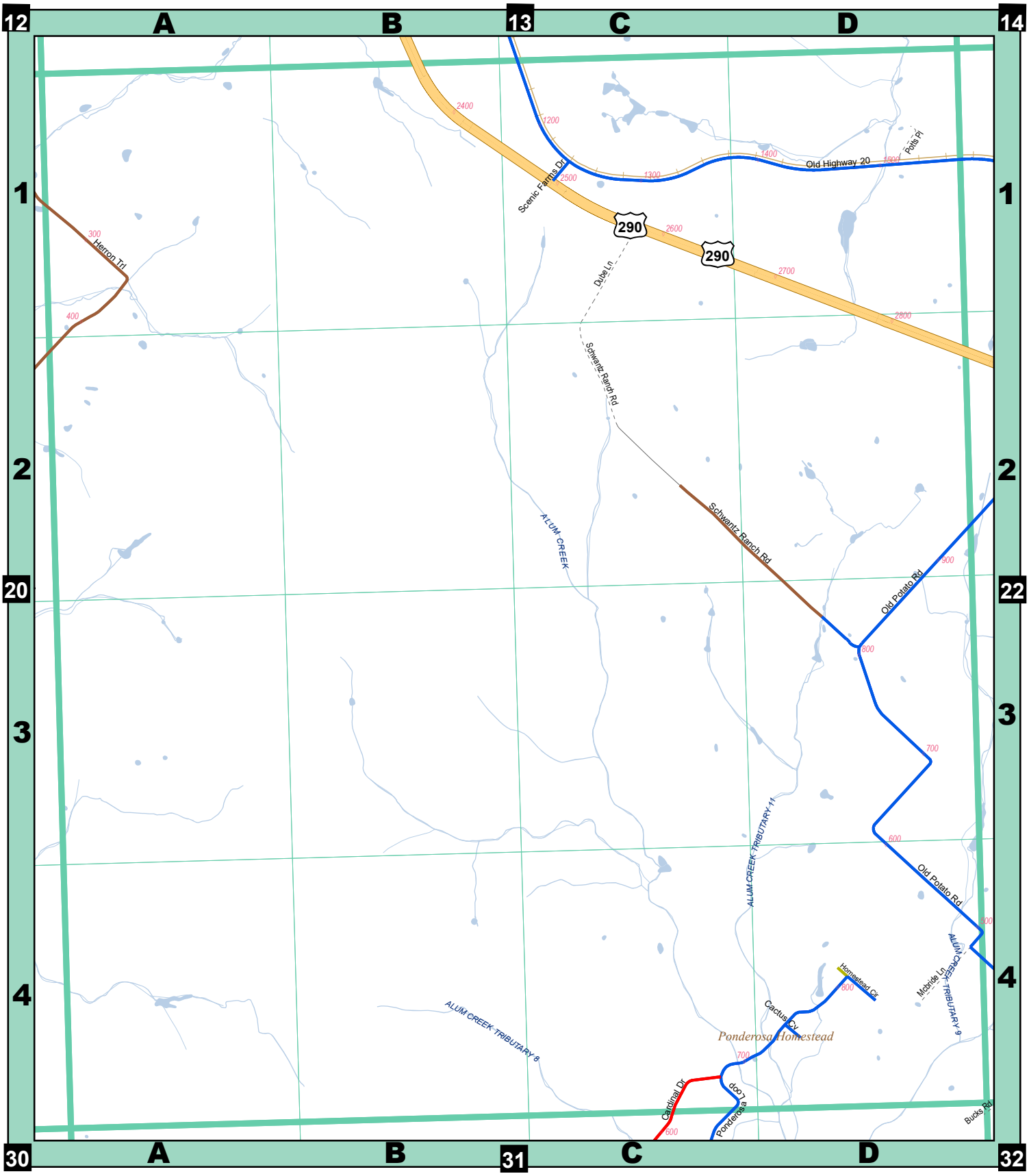

Bastrop County Locator
2023 Issue

Produced By: Bastrop County
Information Technology - GIS
Name: LocatorBook2023_c
Produced: 12/21/2022

N

Feet
0 1,000 2,000 3,000 4,000

0 0.2 0.4 0.6 0.8
Miles

Map Key

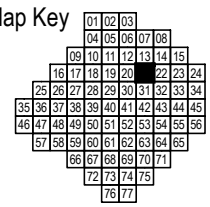

Bastrop County provides this map "as is" and assumes no liability for its completeness or accuracy. Information shown on this map is derived from public records that are constantly undergoing change and do not replace a site survey. This product is for informational purposes and may not have been prepared for or be suitable for legal, engineering or surveying purposes. It does not represent an on-the-ground survey and represents only the approximate relative location of property boundaries.

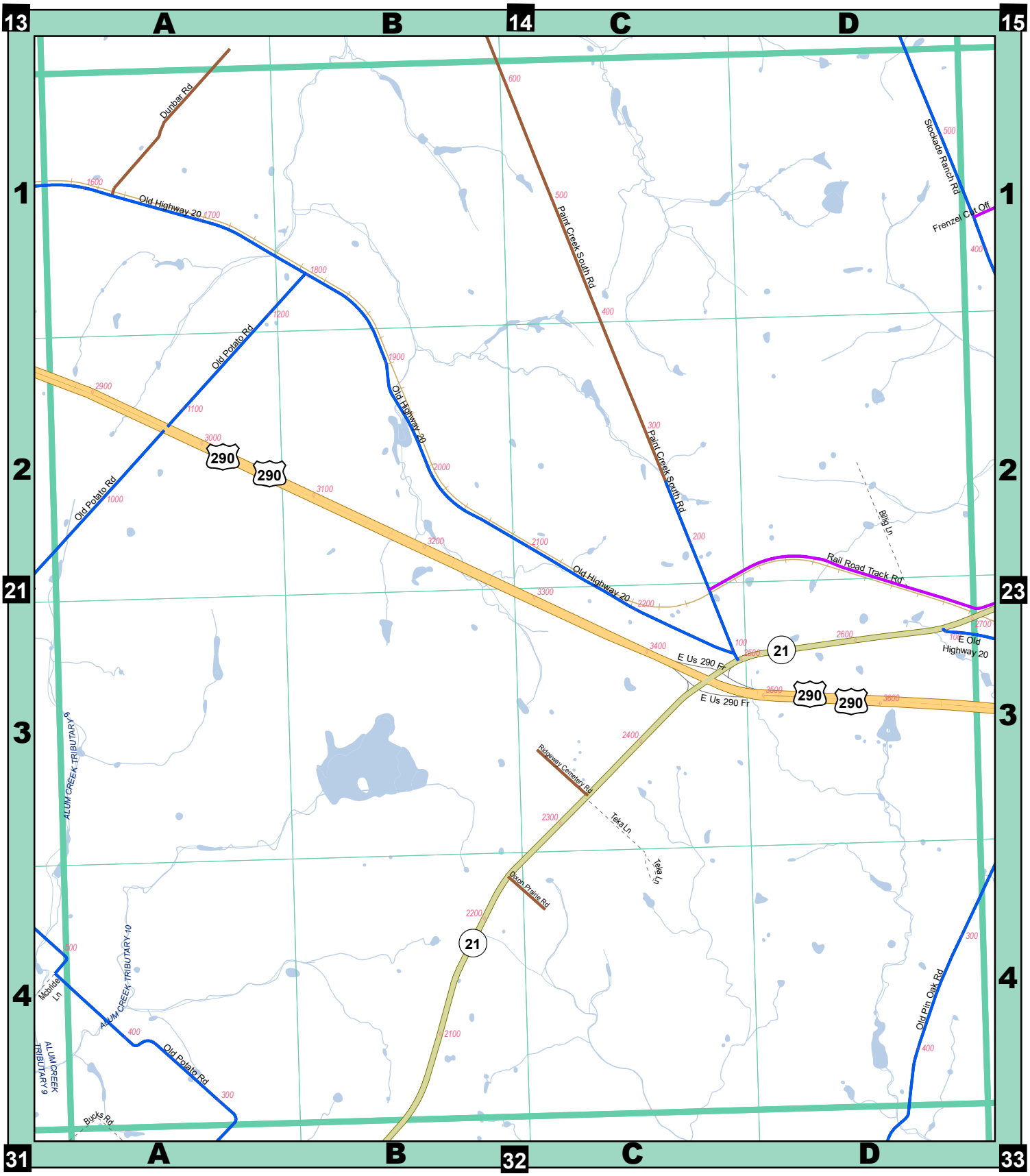

Bastrop County Locator
2023 Issue

Produced By: Bastrop County
Information Technology - GIS
Name: LocatorBook2023_c
Produced: 12/21/2022

N

Feet
0 1,000 2,000 3,000 4,000

0 0.2 0.4 0.6 0.8
Miles

Map Key

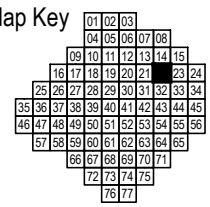

Bastrop County provides this map "as is" and assumes no liability for its completeness or accuracy. Information shown on this map is derived from public records that are constantly undergoing change and do not replace a site survey. This product is for informational purposes and may not have been prepared for or be suitable for legal, engineering or surveying purposes. It does not represent an on-the-ground survey and represents only the approximate relative location of property boundaries.

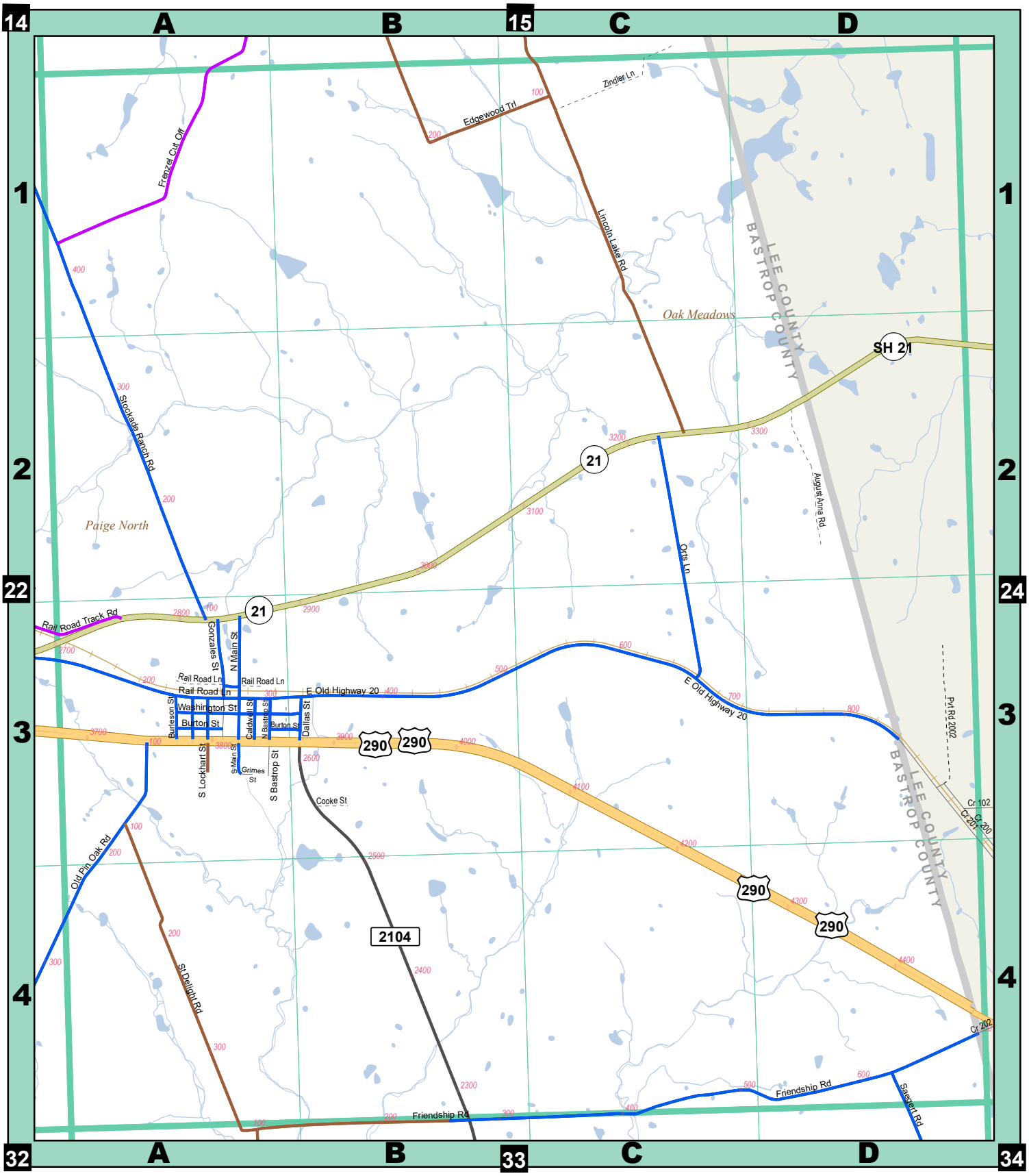

Bastrop County Locator
2023 Issue

Produced By: Bastrop County
Information Technology - GIS
Name: LocatorBook2023_c
Produced: 12/21/2022

N

Feet
0 1,000 2,000 3,000 4,000

0 0.2 0.4 0.6 0.8
Miles

Map Key

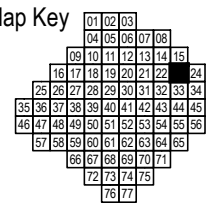

Bastrop County provides this map "as is" and assumes no liability for its completeness or accuracy. Information shown on this map is derived from public records that are constantly undergoing change and do not replace a site survey. This product is for informational purposes and may not have been prepared for or be suitable for legal, engineering or surveying purposes. It does not represent an on-the-ground survey and represents only the approximate relative location of property boundaries.

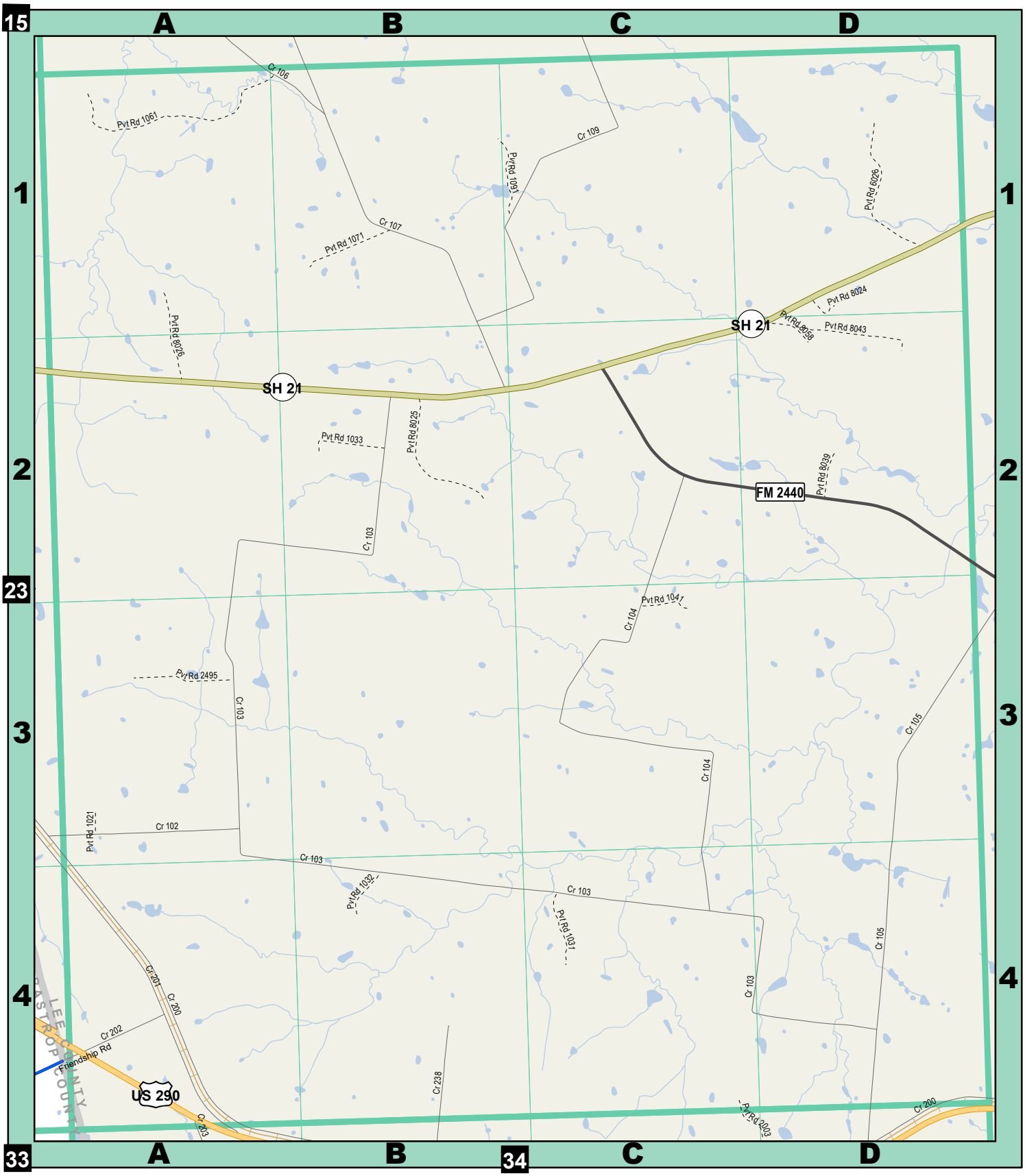

Bastrop County Locator
2023 Issue

Produced By: Bastrop County
Information Technology - GIS
Name: LocatorBook2023_c
Produced: 12/21/2022

N

Feet
0 1,000 2,000 3,000 4,000

0 0.2 0.4 0.6 0.8
Miles

Map Key

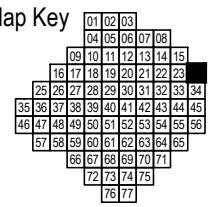

Bastrop County provides this map "as is" and assumes no liability for its completeness or accuracy. Information shown on this map is derived from public records that are constantly undergoing change and do not replace a site survey. This product is for informational purposes and may not have been prepared for or be suitable for legal, engineering or surveying purposes. It does not represent an on-the-ground survey and represents only the approximate relative location of property boundaries.

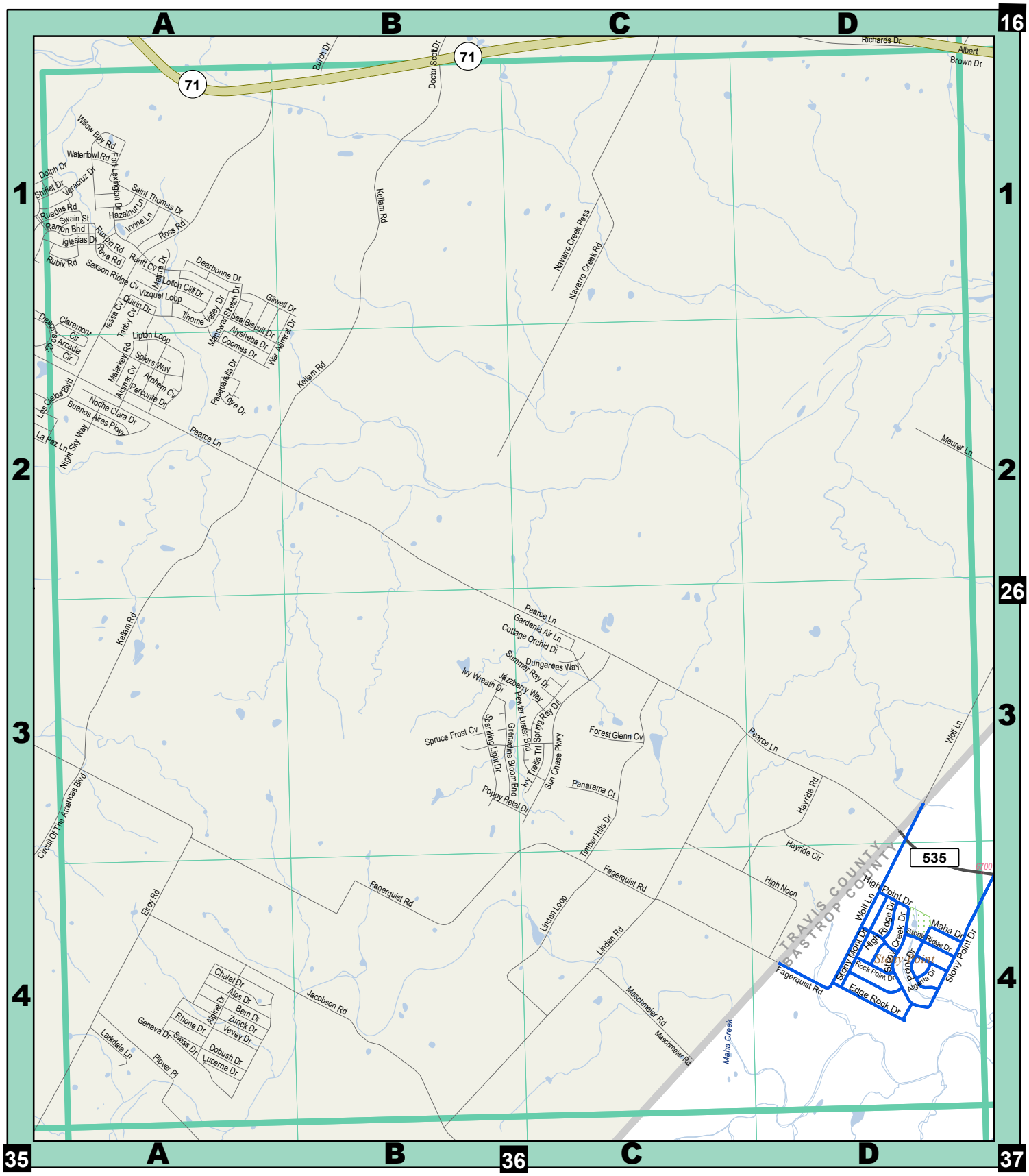

Bastrop County Locator
2023 Issue

Produced By: Bastrop County
Information Technology - GIS
Name: LocatorBook2023_c
Produced: 12/21/2022

N

Feet
0 1,000 2,000 3,000 4,000

0 0.2 0.4 0.6 0.8
Miles

Map Key

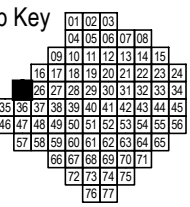

Bastrop County provides this map "as is" and assumes no liability for its completeness or accuracy. Information shown on this map is derived from public records that are constantly undergoing change and do not replace a site survey. This product is for informational purposes and may not have been prepared for or be suitable for legal, engineering or surveying purposes. It does not represent an on-the-ground survey and represents only the approximate relative location of property boundaries.

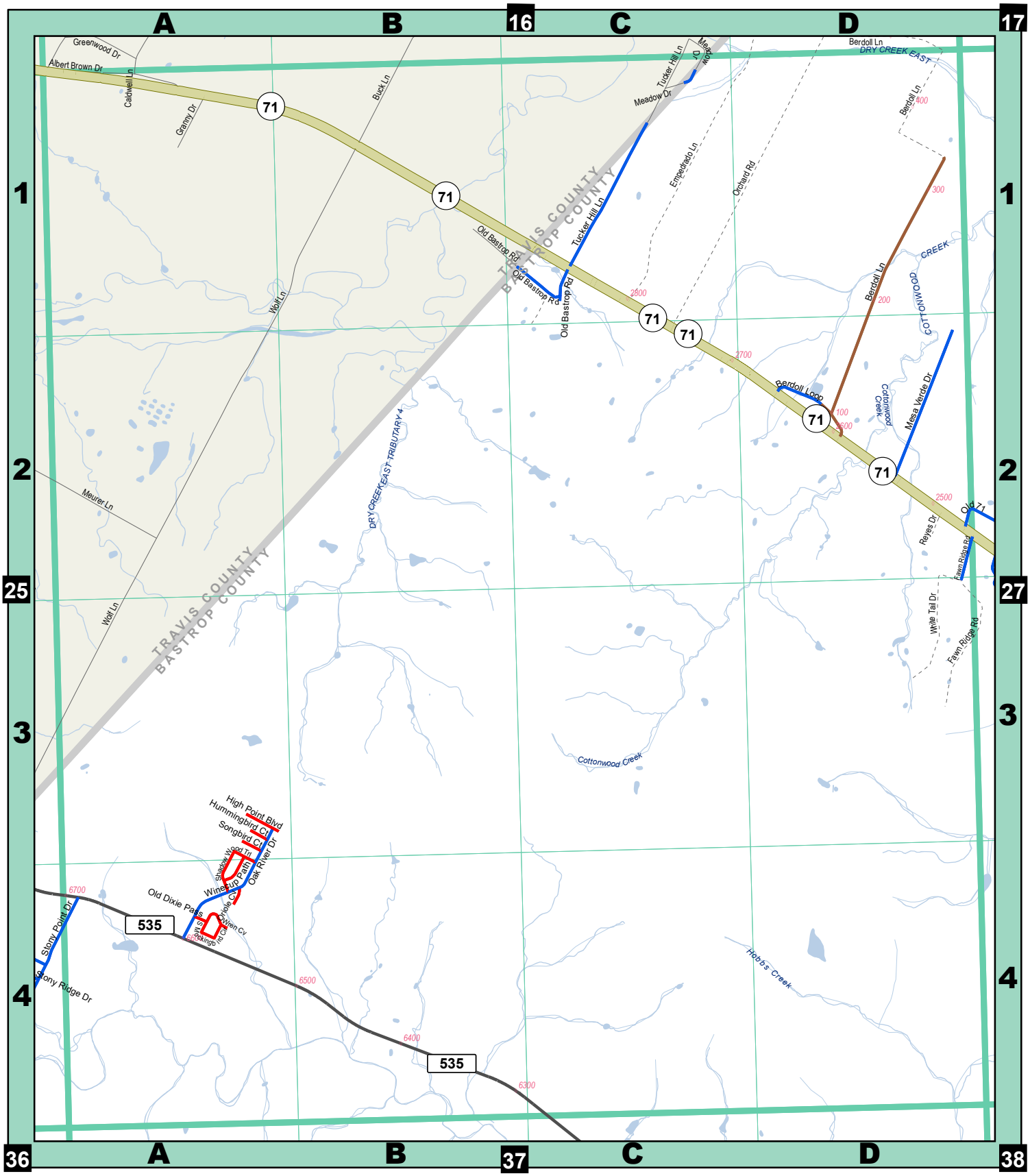

Bastrop County Locator
2023 Issue

Produced By: Bastrop County
Information Technology - GIS
Name: LocatorBook2023_c
Produced: 12/21/2022

N

Feet
0 1,000 2,000 3,000 4,000

0 0.2 0.4 0.6 0.8
Miles

Map Key

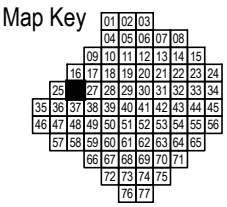

Bastrop County provides this map "as is" and assumes no liability for its completeness or accuracy. Information shown on this map is derived from public records that are constantly undergoing change and do not replace a site survey. This product is for informational purposes and may not have been prepared for or be suitable for legal, engineering or surveying purposes. It does not represent an on-the-ground survey and represents only the approximate relative location of property boundaries.

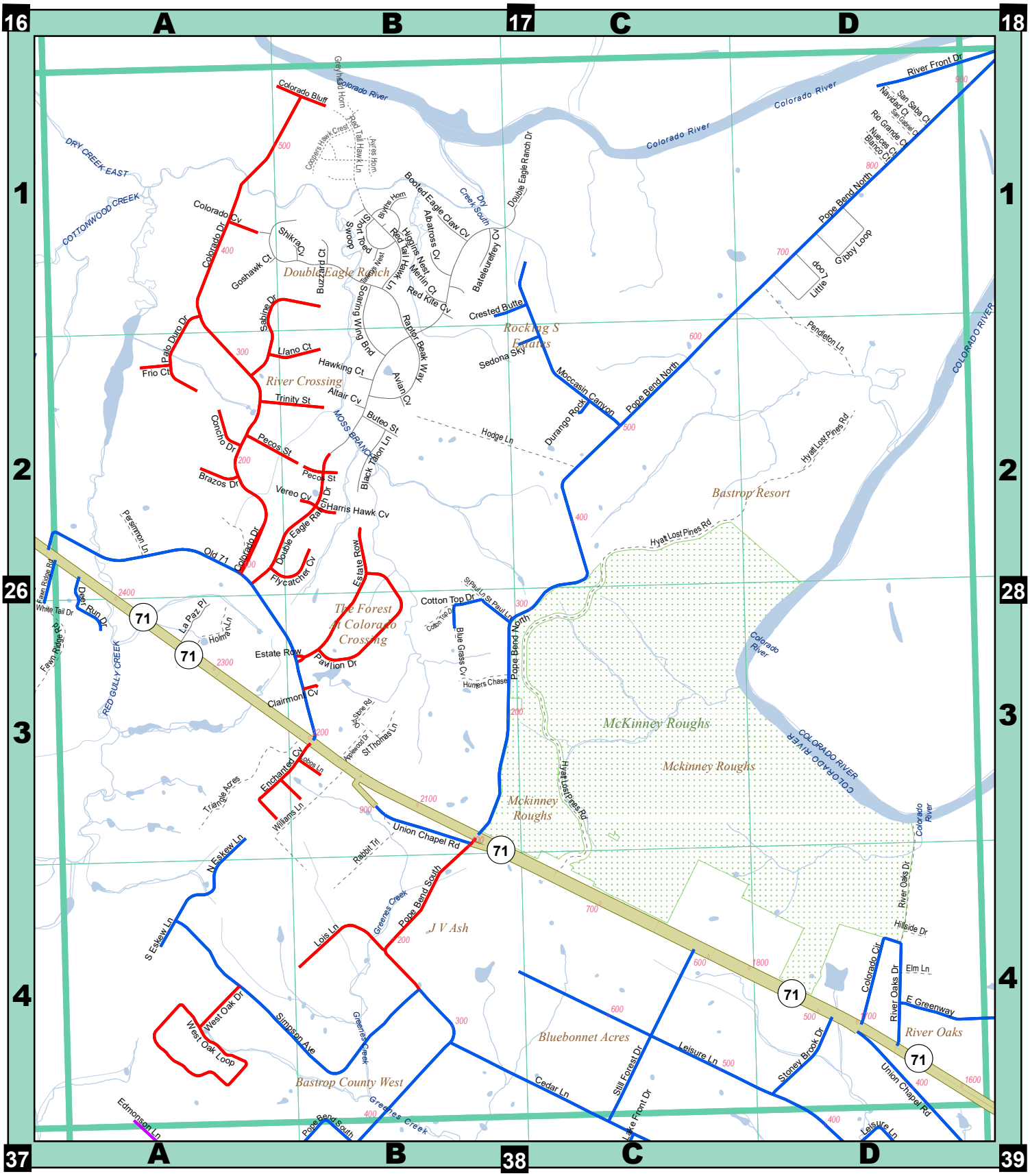

Bastrop County Locator
2023 Issue

Produced By: Bastrop County
Information Technology - GIS
Name: LocatorBook2023_c
Produced: 12/21/2022

N

Feet
0 1,000 2,000 3,000 4,000

0 0.2 0.4 0.6 0.8
Miles

Map Key

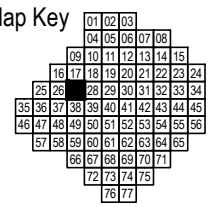

Bastrop County provides this map "as is" and assumes no liability for its completeness or accuracy. Information shown on this map is derived from public records that are constantly undergoing change and do not replace a site survey. This product is for informational purposes and may not have been prepared for or be suitable for legal, engineering or surveying purposes. It does not represent an on-the-ground survey and represents only the approximate relative location of property boundaries.

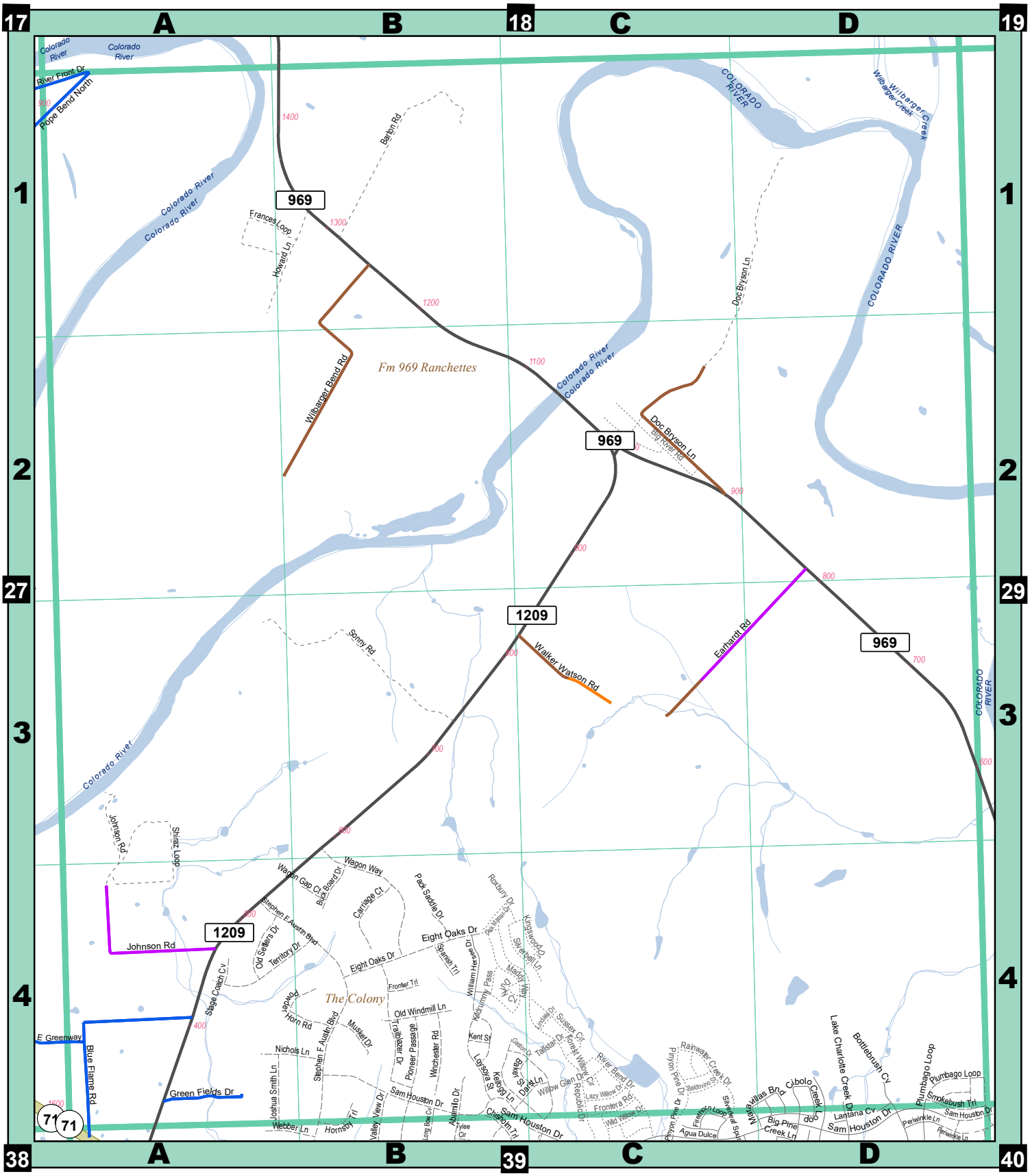

Bastrop County Locator
2023 Issue

Produced By: Bastrop County
Information Technology - GIS
Name: LocatorBook2023_c
Produced: 12/21/2022

N

Feet
0 1,000 2,000 3,000 4,000

0 0.2 0.4 0.6 0.8
Miles

Map Key

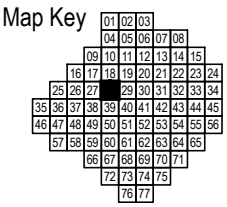

Bastrop County provides this map "as is" and assumes no liability for its completeness or accuracy. Information shown on this map is derived from public records that are constantly undergoing change and do not replace a site survey. This product is for informational purposes and may not have been prepared for or be suitable for legal, engineering or surveying purposes. It does not represent an on-the-ground survey and represents only the approximate relative location of property boundaries.

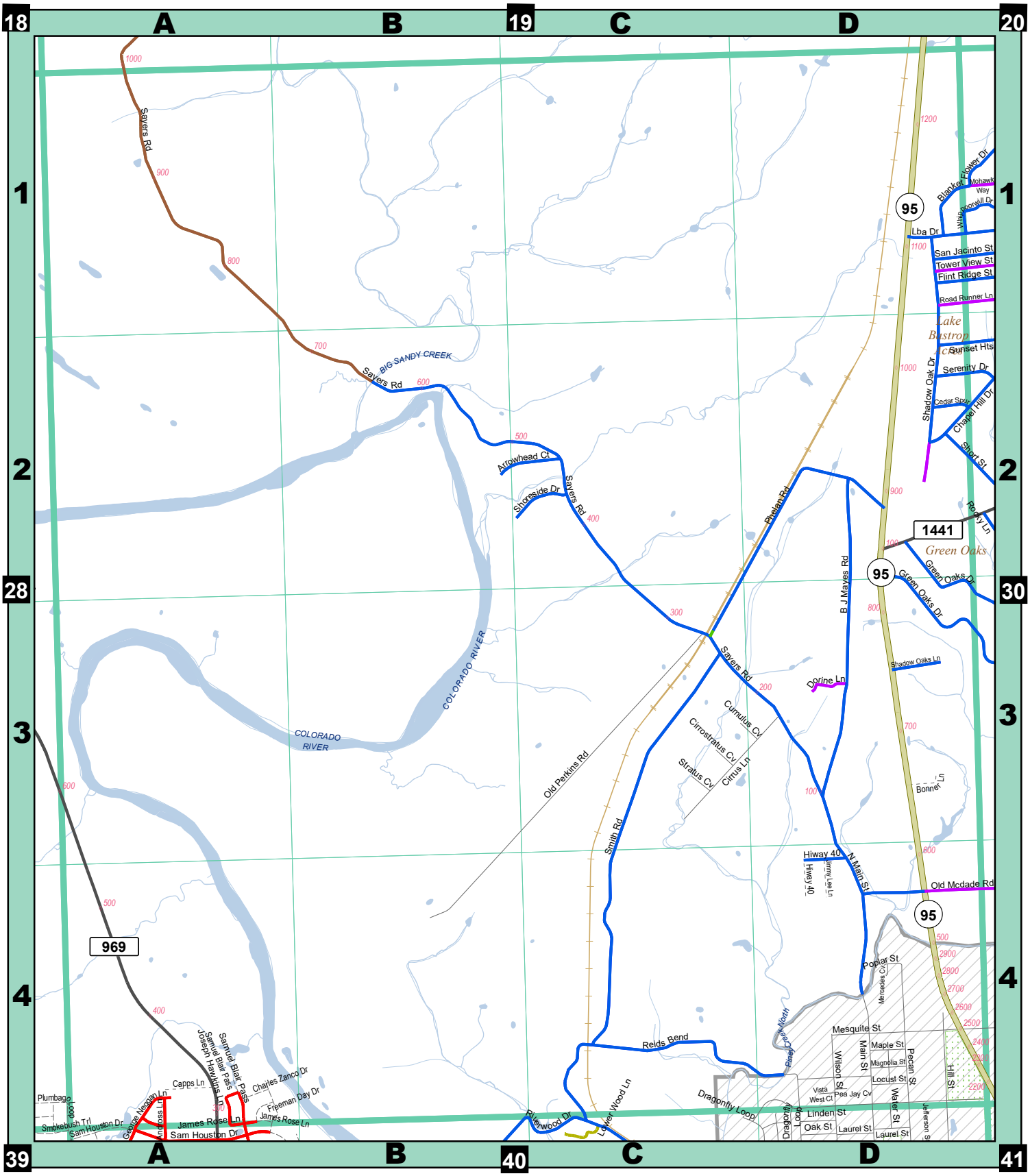

Bastrop County Locator
2023 Issue

Produced By: Bastrop County
Information Technology - GIS
Name: LocatorBook2023_c
Produced: 12/21/2022

N

Feet
0 1,000 2,000 3,000 4,000

0 0.2 0.4 0.6 0.8
Miles

Map Key

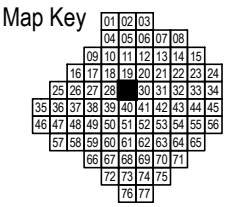

Bastrop County provides this map "as is" and assumes no liability for its completeness or accuracy. Information shown on this map is derived from public records that are constantly undergoing change and do not replace a site survey. This product is for informational purposes and may not have been prepared for or be suitable for legal, engineering or surveying purposes. It does not represent an on-the-ground survey and represents only the approximate relative location of property boundaries.

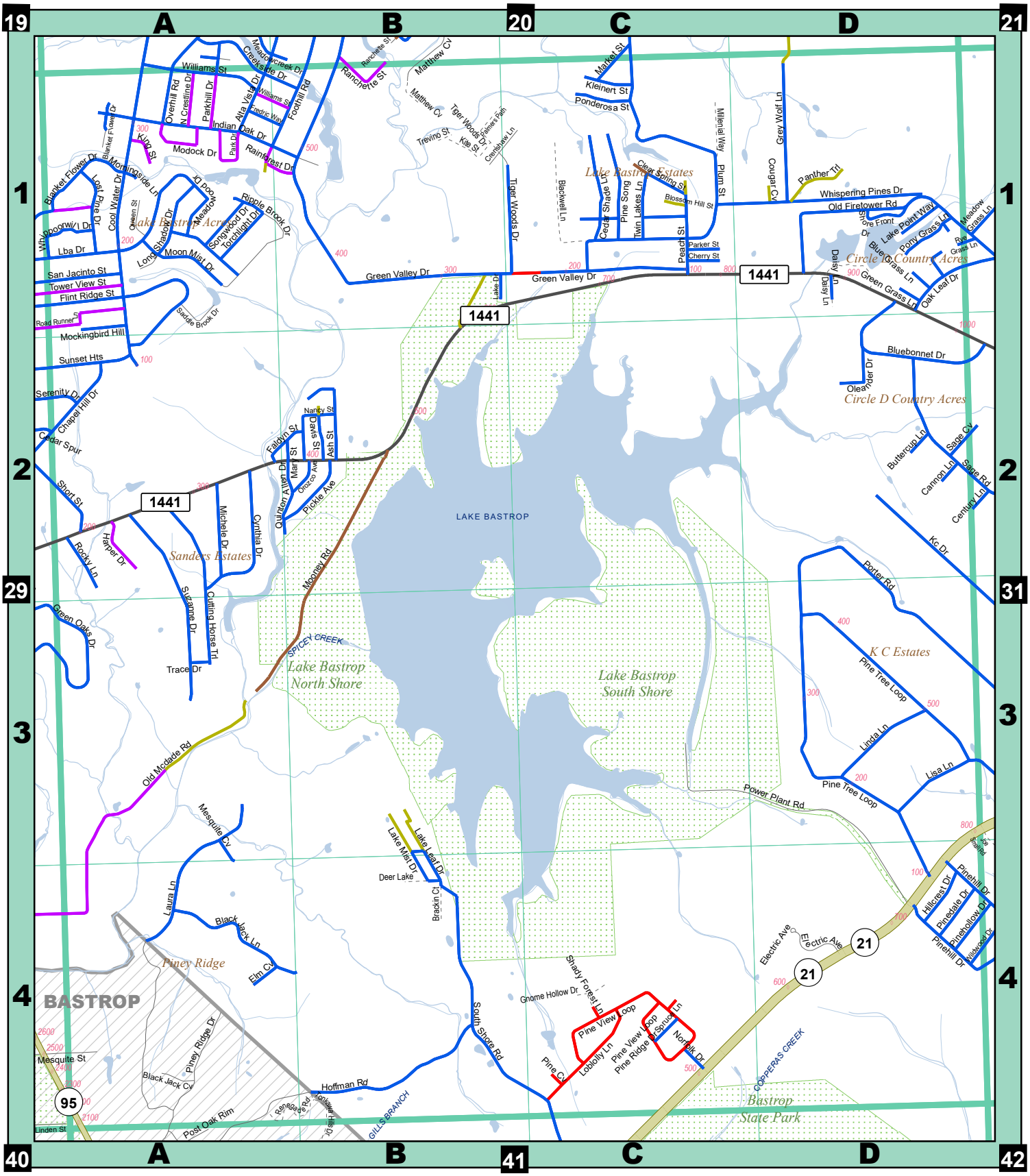

Bastrop County Locator
2023 Issue

Produced By: Bastrop County
Information Technology - GIS
Name: LocatorBook2023_c
Produced: 12/21/2022

N

Feet
0 1,000 2,000 3,000 4,000

0 0.2 0.4 0.6 0.8
Miles

Map Key

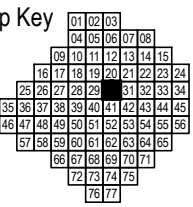

Bastrop County provides this map "as is" and assumes no liability for its completeness or accuracy. Information shown on this map is derived from public records that are constantly undergoing change and do not replace a site survey. This product is for informational purposes and may not have been prepared for or be suitable for legal, engineering or surveying purposes. It does not represent an on-the-ground survey and represents only the approximate relative location of property boundaries.

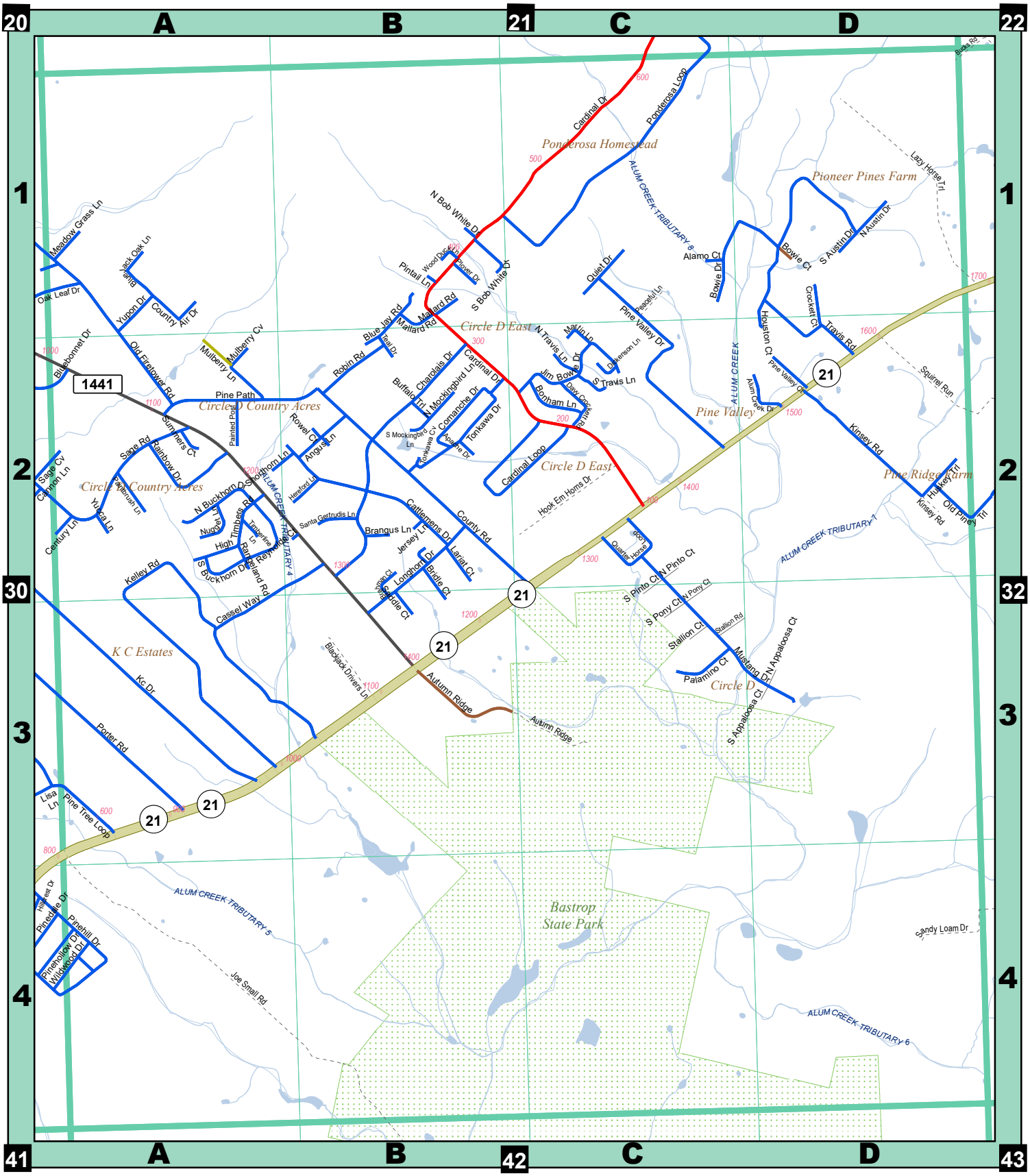
20
21
22
A
B
C
D
1
2
30
32
3
4
41
42
43
Ponderosa Homestead
Pioneer Pines Farm
Circle D East
Circle D Country Acres
Circle D Country Acres
Pine Valley
Pine Ridge Farm
K C Estates
Circle D
Bastrop State Park
ALUM CREEK TRIBUTARY 8
ALUM CREEK TRIBUTARY 4
ALUM CREEK TRIBUTARY 1
ALUM CREEK TRIBUTARY 5
ALUM CREEK TRIBUTARY 6
ALUM CREEK
1441
21
Cardinal Dr
Ponderosa Loop
N Bob White Dr
S Bob White Dr
Pintail Ln
Mallard Rd
Blue Jay Rd
Robin Rd
Meadow Grass Ln
Oak Leaf Dr
Black Oak Ln
Yupon Dr
Country Air Dr
Old Firetower Rd
Bluebonnet Dr
Mulberry Cv
Mulberry Ln
Pine Path
Painted Post
Summers Ct
Sage Rd
Rainbow Dr
Sage Cv
Cannon Ln
Century Ln
Yucca Ln
Tamarisk Ln
N Buckhorn Dr
S Buckhorn Dr
Nugget Ln
High Timbers Rd
Timber Line Dr
Rancho Reyno Dr
Rancho Reyno Rd
Kelley Rd
Cassel Way
Kc Dr
Porter Rd
Lisa Ln
Pine Tree Loop
Pinedale Dr
Pinehill Dr
Pinehollow Dr
Wildwood Dr
Hillcrest Dr
Rowel Ct
Angus Ln
Shorthorn Ln
Hereford Ln
Santa Gertrudis Ln
Brangus Ln
Jersey Ln
Charolais Dr
Buffalo Trl
N Mockingbird Ln
S Mockingbird Ln
Comanche Dr
Tonkawa Cv
Tonkawa Dr
Apache Dr
Cattlemens Dr
Longhorn Dr
Bridle Ct
Larriat Ct
Saddle Ct
Stirrup Ct
County Rd
Blackjack Drivers Ln
Autumn Ridge
Quiet Dr
Peaceful Ln
Pine Valley Dr
Martin Ln
Dotterson Ln
N Travis Ln
S Travis Ln
Jim Bowie Dr
Daisy Cove Rd
Bonham Ln
Cardinal Loop
Hook Em Horns Dr
Quarter Horse Dr
S Pinto Ct
N Pinto Ct
S Pony Ct
N Pony Ct
Stallion Ct
Stallion Rd
Palamino Ct
Mustang Dr
N Appaloosa Ct
S Appaloosa Ct
Alamo Ct
Bowie Dr
Bowie Ct
S Austin Dr
N Austin Dr
Lazy Horse Trl
Houston Ct
Crockett Ct
Travis Rd
Pine Valley Cir
Alum Creek Dr
Kinsey Rd
Hickory Trl
Old Piney Trl
Squirrel Run
Buck Rd
Sandy Loam Dr
Joe Small Rd
Wood Duck Ln
Prover Dr
Teal Dr
Chickadee Ln
Wren Ct
Wood Ct
Robin Ct
Bluebird Ct
Sparrow Ct
Finch Ct
Dove Ct
Quail Ct
Pheasant Ct
Grouse Ct
Partridge Ct
Ptarmigan Ct
Pelican Ct
Cormorant Ct
Gull Ct
Tern Ct
Osprey Ct
Heron Ct
Egret Ct
Ibis Ct
Sandpiper Ct
Plover Ct
Curlew Ct
Avocet Ct
Stilt Ct
Phalarope Ct
Dowitcher Ct
Godwit Ct
Knot Ct
Turnstone Ct
Sanderling Ct
Dunlin Ct
Ruff Ct
Reeve Ct
Sandpiper Ct
Snipe Ct
Woodcock Ct
Rail Ct
Coot Ct
Gallinule Ct
Moorhen Ct
Bittern Ct
Heron Ct
Egret Ct
Ibis Ct
Spoonbill Ct
Roseate Ct
Flamingo Ct
Stork Ct
Crane Ct
Sandhill Ct
Limpkin Ct
Rail Ct
Gallinule Ct
Moorhen Ct
Coot Ct
Grebe Ct
Loon Ct
Cormorant Ct
Pelican Ct
Gannet Ct
Booby Ct
Frigate Ct
Tropic Ct
Albatross Ct
Petrel Ct
Shearwater Ct
Storm Ct
Tern Ct
Gull Ct
Skua Ct
Jaeger Ct
Auk Ct
Murre Ct
Puffin Ct
Razorbill Ct
Guillemot Ct
Dovekie Ct
Ptarmigan Ct
Grouse Ct
Quail Ct
Pheasant Ct
Partridge

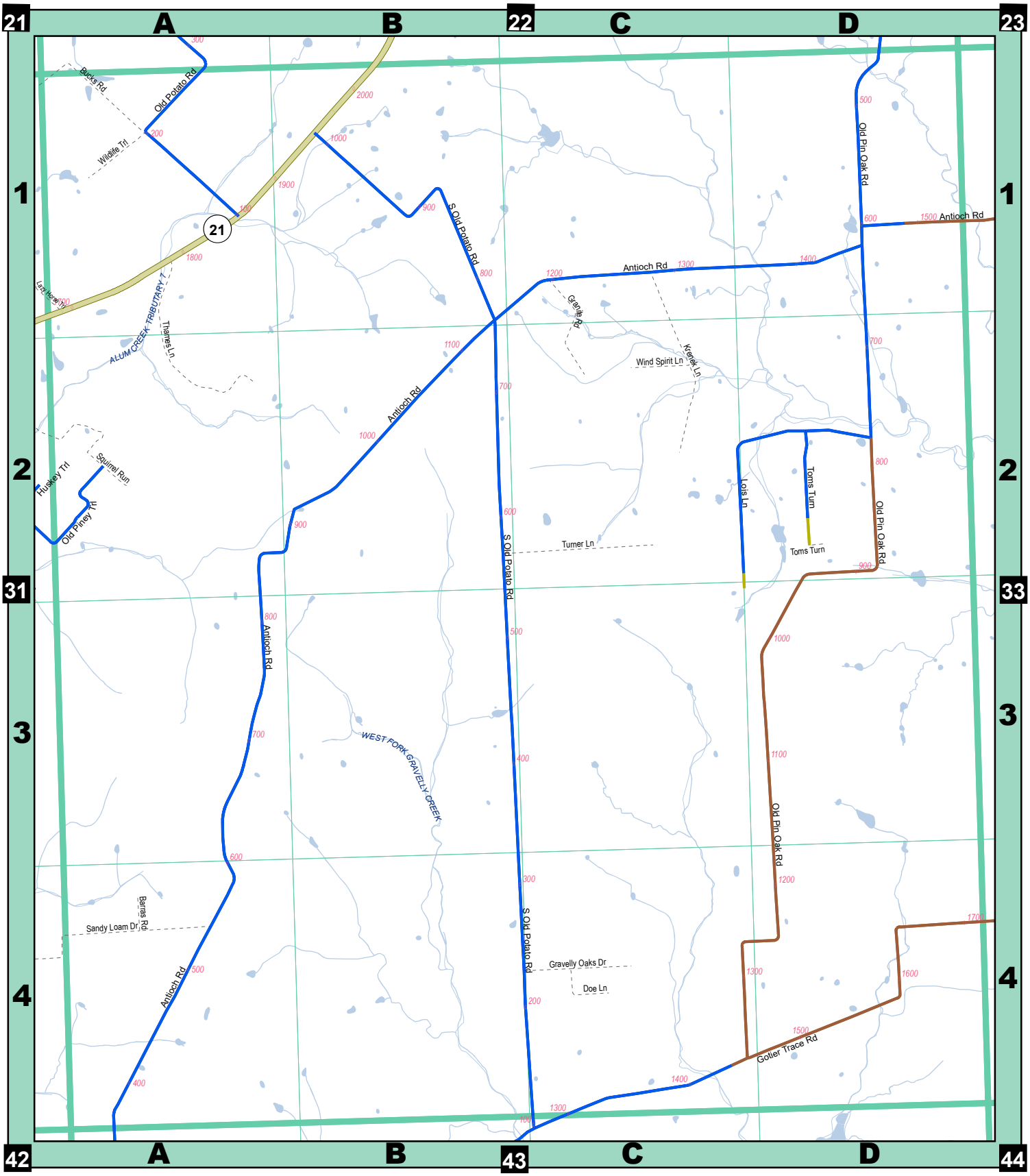

Bastrop County Locator
2023 Issue

Produced By: Bastrop County
Information Technology - GIS
Name: LocatorBook2023_c
Produced: 12/21/2022

N

Feet
0 1,000 2,000 3,000 4,000

0 0.2 0.4 0.6 0.8
Miles

Map Key

Bastrop County provides this map "as is" and assumes no liability for its completeness or accuracy. Information shown on this map is derived from public records that are constantly undergoing change and do not replace a site survey. This product is for informational purposes and may not have been prepared for or be suitable for legal, engineering or surveying purposes. It does not represent an on-the-ground survey and represents only the approximate relative location of property boundaries.

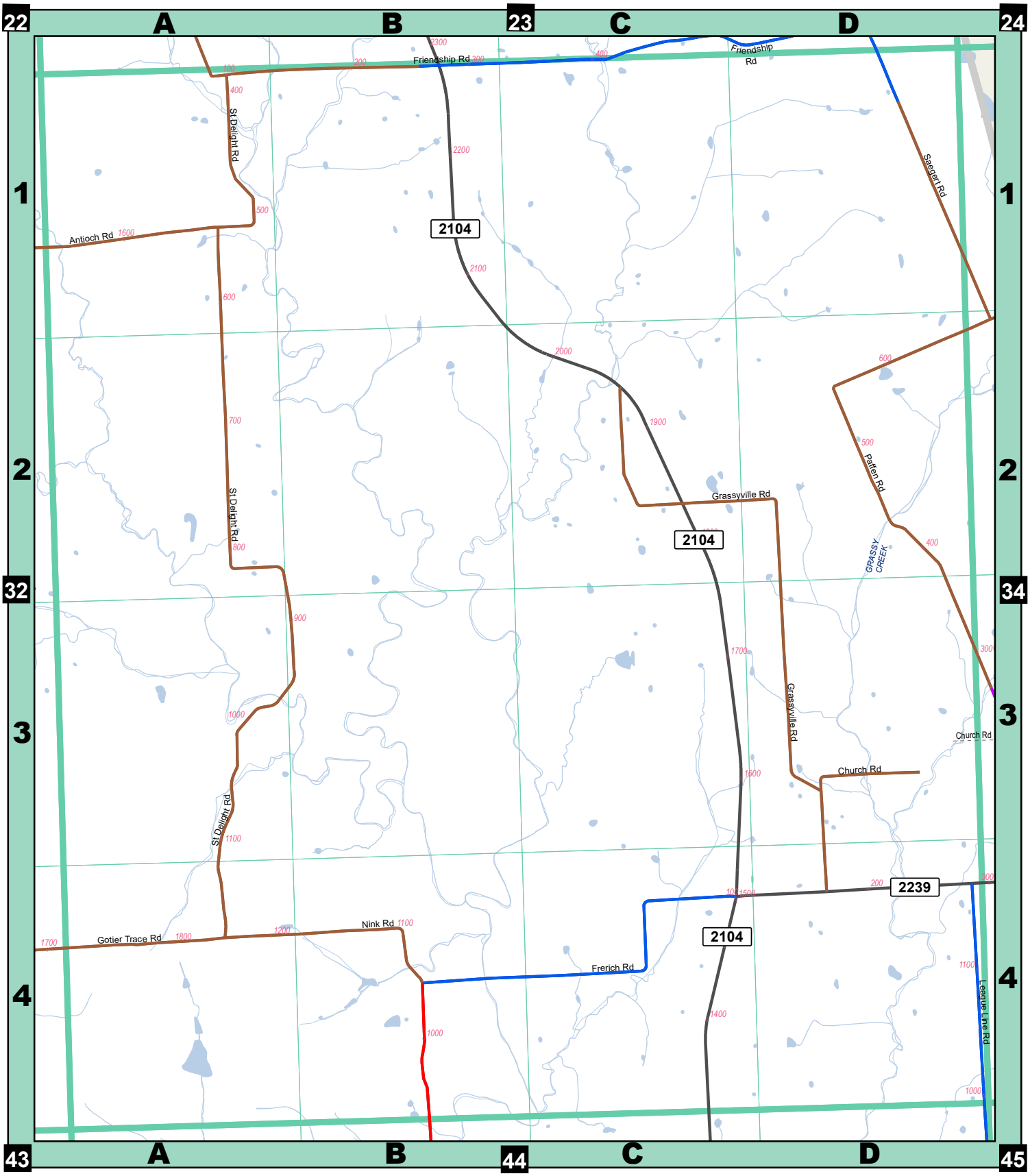

Bastrop County Locator
2023 Issue

Produced By: Bastrop County
Information Technology - GIS
Name: LocatorBook2023_c
Produced: 12/21/2022

N

Feet
0 1,000 2,000 3,000 4,000

0 0.2 0.4 0.6 0.8
Miles

Map Key

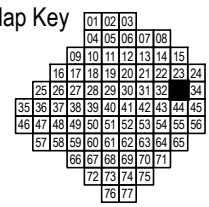

Bastrop County provides this map "as is" and assumes no liability for its completeness or accuracy. Information shown on this map is derived from public records that are constantly undergoing change and do not replace a site survey. This product is for informational purposes and may not have been prepared for or be suitable for legal, engineering or surveying purposes. It does not represent an on-the-ground survey and represents only the approximate relative location of property boundaries.

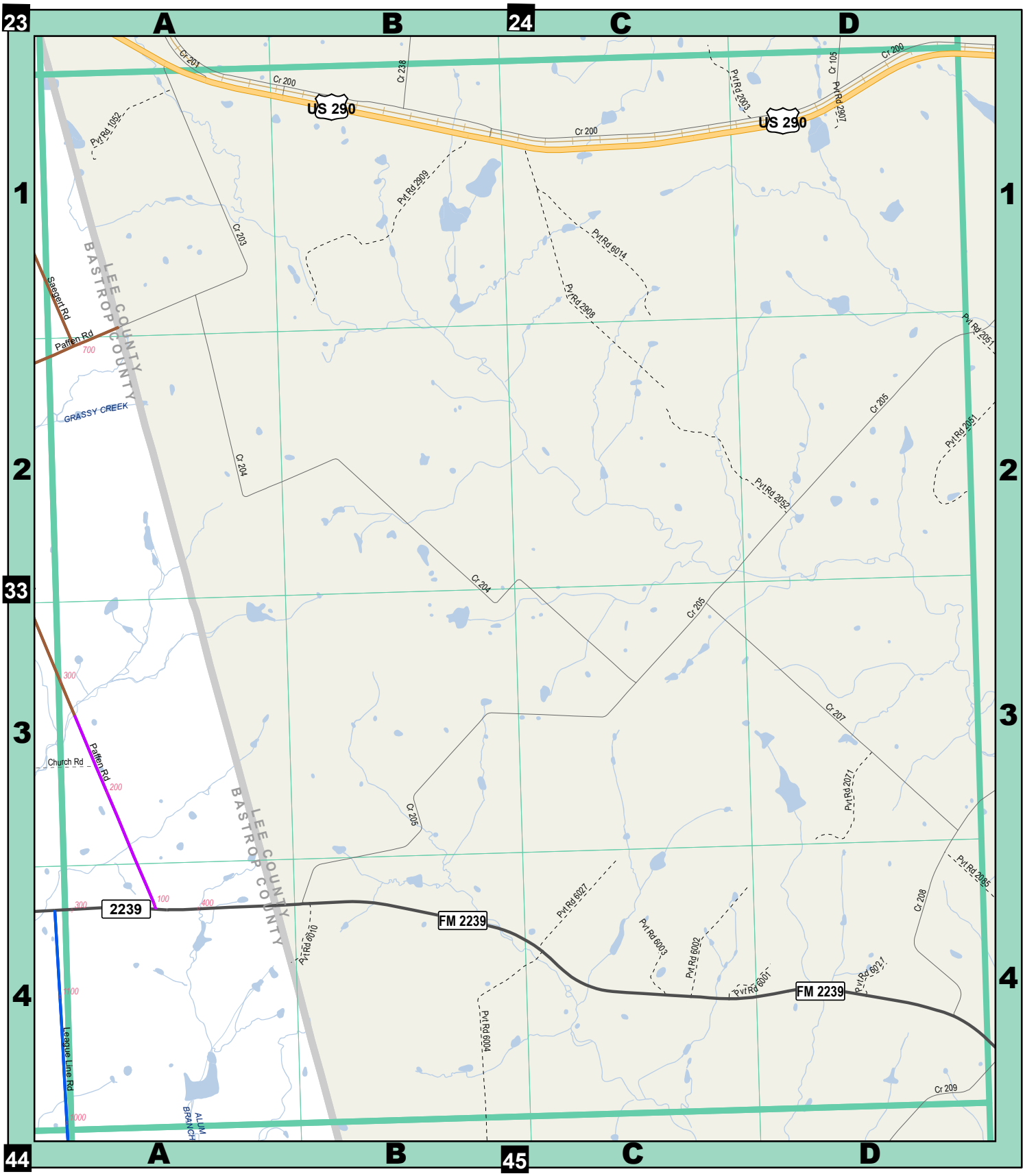

Bastrop County Locator
2023 Issue

Produced By: Bastrop County
Information Technology - GIS
Name: LocatorBook2023_c
Produced: 12/21/2022

N

Feet
0 1,000 2,000 3,000 4,000

0 0.2 0.4 0.6 0.8
Miles

Map Key

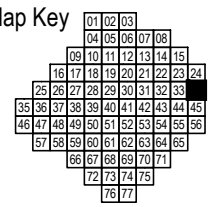

Bastrop County provides this map "as is" and assumes no liability for its completeness or accuracy. Information shown on this map is derived from public records that are constantly undergoing change and do not replace a site survey. This product is for informational purposes and may not have been prepared for or be suitable for legal, engineering or surveying purposes. It does not represent an on-the-ground survey and represents only the approximate relative location of property boundaries.

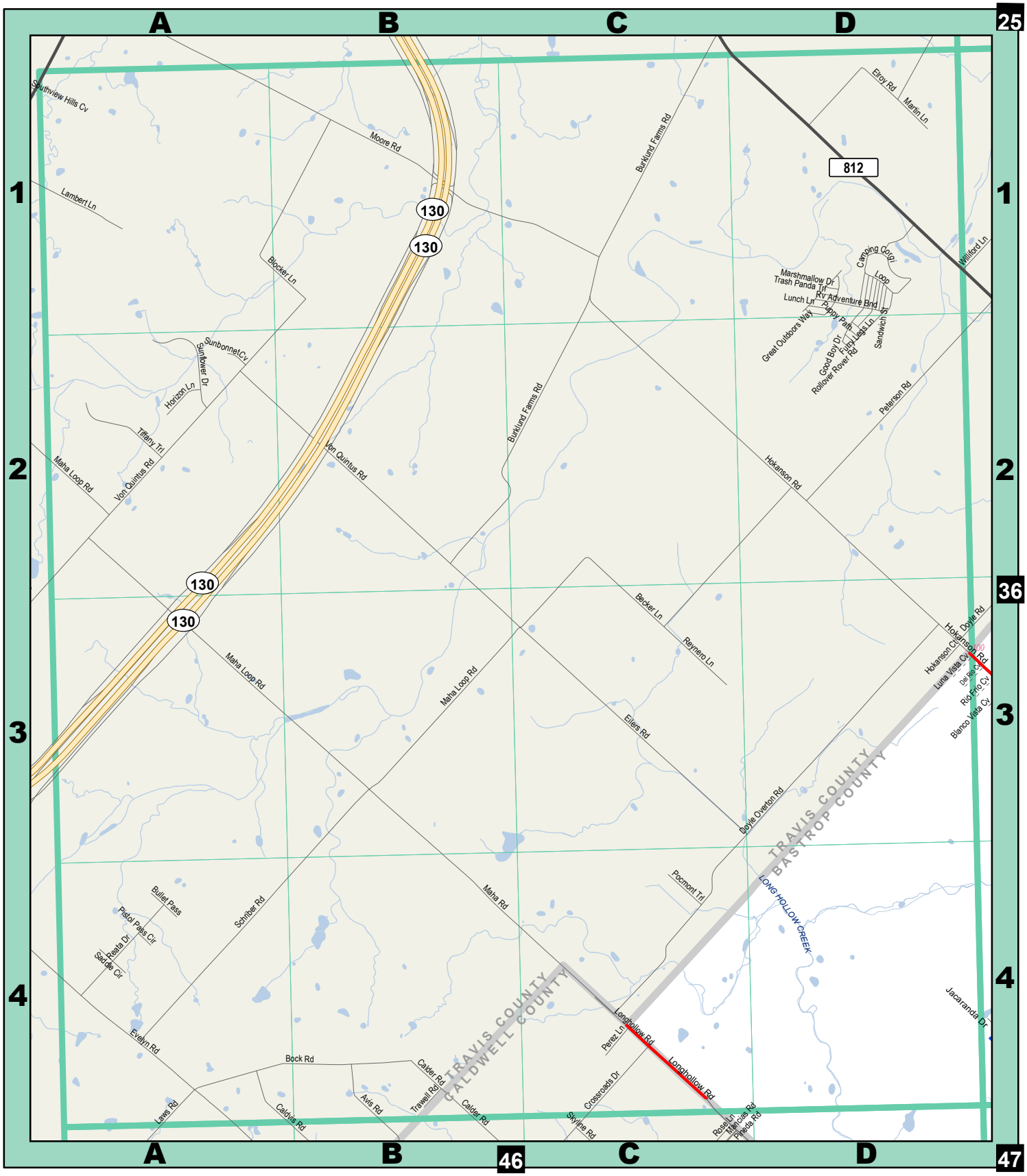

Bastrop County Locator
2023 Issue

Produced By: Bastrop County
Information Technology - GIS
Name: LocatorBook2023_c
Produced: 12/21/2022

N

Feet
0 1,000 2,000 3,000 4,000

0 0.2 0.4 0.6 0.8
Miles

Map Key

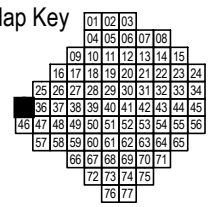

Bastrop County provides this map "as is" and assumes no liability for its completeness or accuracy. Information shown on this map is derived from public records that are constantly undergoing change and do not replace a site survey. This product is for informational purposes and may not have been prepared for or be suitable for legal, engineering or surveying purposes. It does not represent an on-the-ground survey and represents only the approximate relative location of property boundaries.

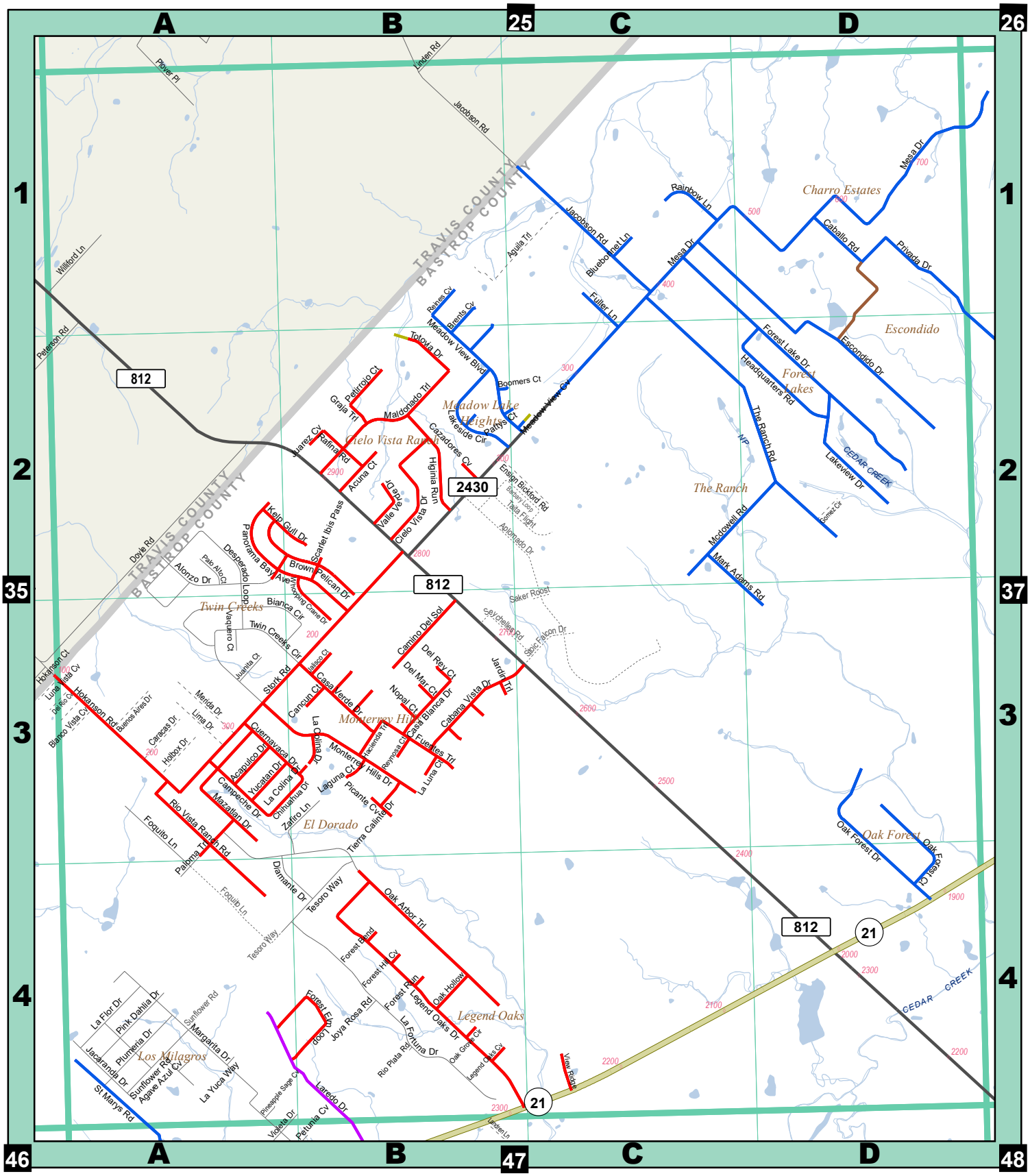
A
B
C
D
25
26
46
47
48
1
2
3
4
35
37
TRAVIS COUNTY
BASTROP COUNTY
812
2430
21
Charro Estates
Escondido
Forest Lakes
The Ranch
Meadow Lake Heights
Cielo Vista Ranch
Twin Creeks
Monterrey Hills
El Dorado
Legend Oaks
Los Milagros
Oak Forest
CEDAR CREEK
Mesa Dr
Rainbow Ln
Jacobson Rd
Bluebonnet Ln
Fuller Ln
Caballo Rd
Privada Dr
Forest Lake Dr
Escondido Dr
Headquarters Rd
The Ranch Rd
Lakeview Dr
Mcdowell Rd
Mark Adams Rd
Meadow View Blvd
Totoula Dr
Boomers Ct
Meadow View Cir
Lakeside Cir
Cazadores Cv
Ensign Bickford Rd
Aplomado Dr
Maldonado Trl
Pelirroio Ct
Graja Trl
Rainna Rd
Juarez Cv
Acuna Ct
Higinia Run
Cielo Vista Dr
Valle Verde Dr
Kelp Gull Dr
Scarlet Ibis Pass
Panorama Bay
Brown Pelican Dr
Despeado Loop
Alonzo Dr
Doyle Rd
Williford Ln
Paterson Rd
Linden Rd
Jacobson Rd
Plover Pl
Agula Trl
Bianca Cir
Twin Creeks Cir
Vaquero Ct
Juanita Ct
Stork Rd
Cancun Ct
Casa Verde Dr
Camino Del Sol
Del Rey Ct
Del Mar Ct
Nopal Ct
Casa Blanca Dr
Cabana Vista Dr
Jardin Trl
Fuentes Trl
La Luna Ct
Merida Dr
Lima Dr
Caracas Dr
Holbox Dr
Cuernavaca Dr
Acapulco Dr
Yucatan Dr
Campeche Dr
Mazatlan Dr
La Colina
Chihuahua Dr
Zafiro Ln
Monterrey Dr
Laguna Ct
Hacienda Trl
Beyrouth Cir
Hills Dr
Picante Cv
Tierra Calinta Dr
Rio Vista Ranch Rd
Palomar Trl
Foquito Ln
Diamante Dr
Tesoro Way
Oak Arbor Trl
Forest Bend
Forest Hill Cv
Forest Run
Legend Oaks Dr
Oak Hollow
Oak Grove Ct
Legend Oaks Cv
La Fortuna Dr
Rio Plata Rd
Joya Rosa Rd
Forest Loop
Laredo Dr
Petunia Cv
Violeta Dr
Pineapple Sage Cv
La Yuca Way
Agave Azul Cv
Sunflower Rd
Margarita Dr
Jacaranda Dr
Plumeria Dr
Pink Dahlia Dr
La Flor Dr
St Marys Rd
Hokanson Ct
Luna Vista Cv
Blanco Vista Cv
Hokanson Rd
Buenos Aires Dr
Baker Roost
Seychelles Rd
Sonic Falcon Dr
View Ridge
Oak Forest Dr
Oak Forest Ct
Mesa Dr
Caballo Rd
Rainbow Ln
Fuller Ln
Bluebonnet Ln
Jacobson

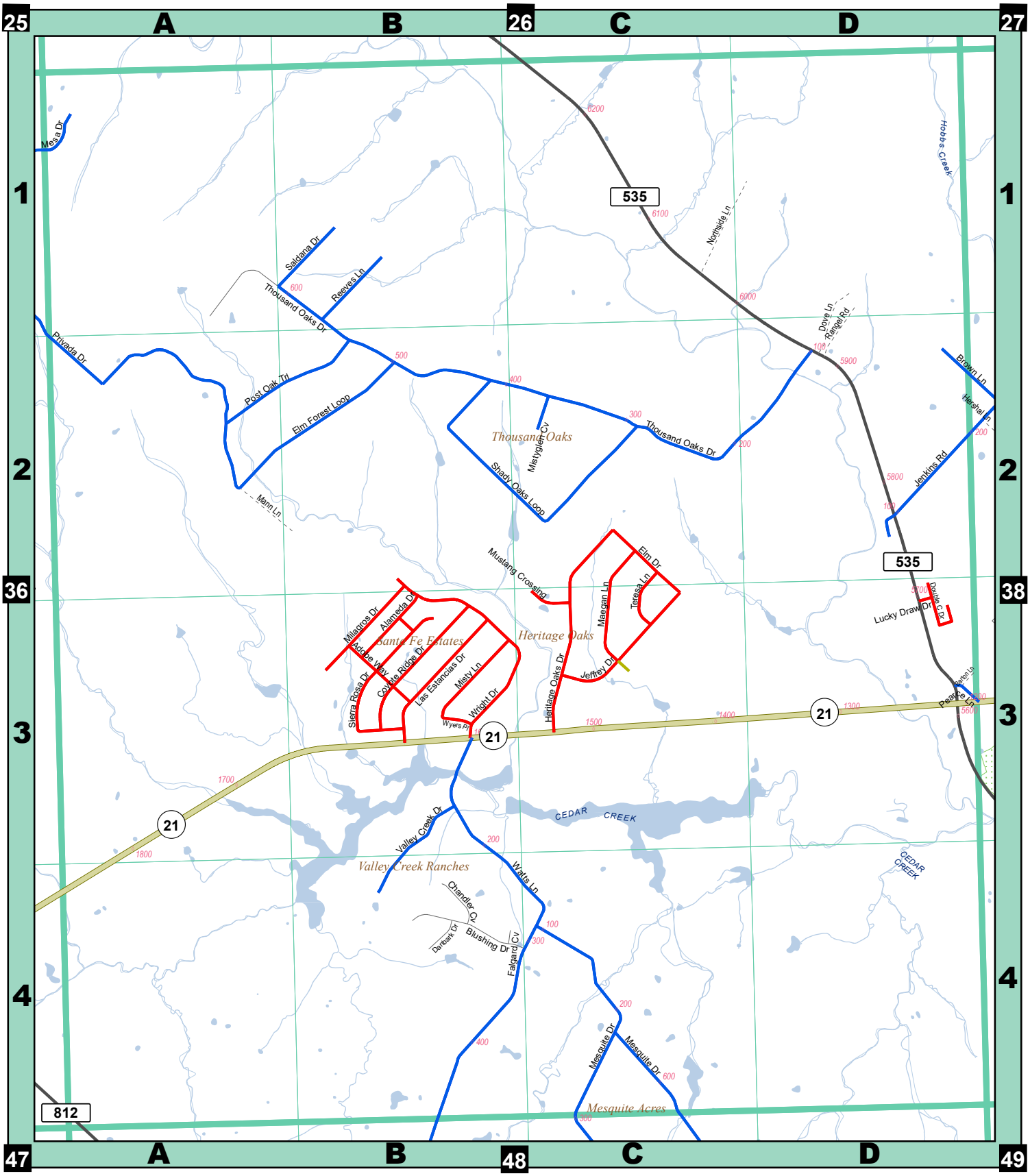

Bastrop County Locator
2023 Issue

Produced By: Bastrop County
Information Technology - GIS
Name: LocatorBook2023_c
Produced: 12/21/2022

N

Feet
0 1,000 2,000 3,000 4,000

0 0.2 0.4 0.6 0.8
Miles

Map Key

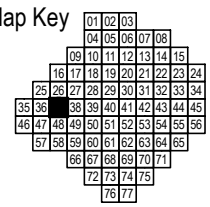

Bastrop County provides this map "as is" and assumes no liability for its completeness or accuracy. Information shown on this map is derived from public records that are constantly undergoing change and do not replace a site survey. This product is for informational purposes and may not have been prepared for or be suitable for legal, engineering or surveying purposes. It does not represent an on-the-ground survey and represents only the approximate relative location of property boundaries.

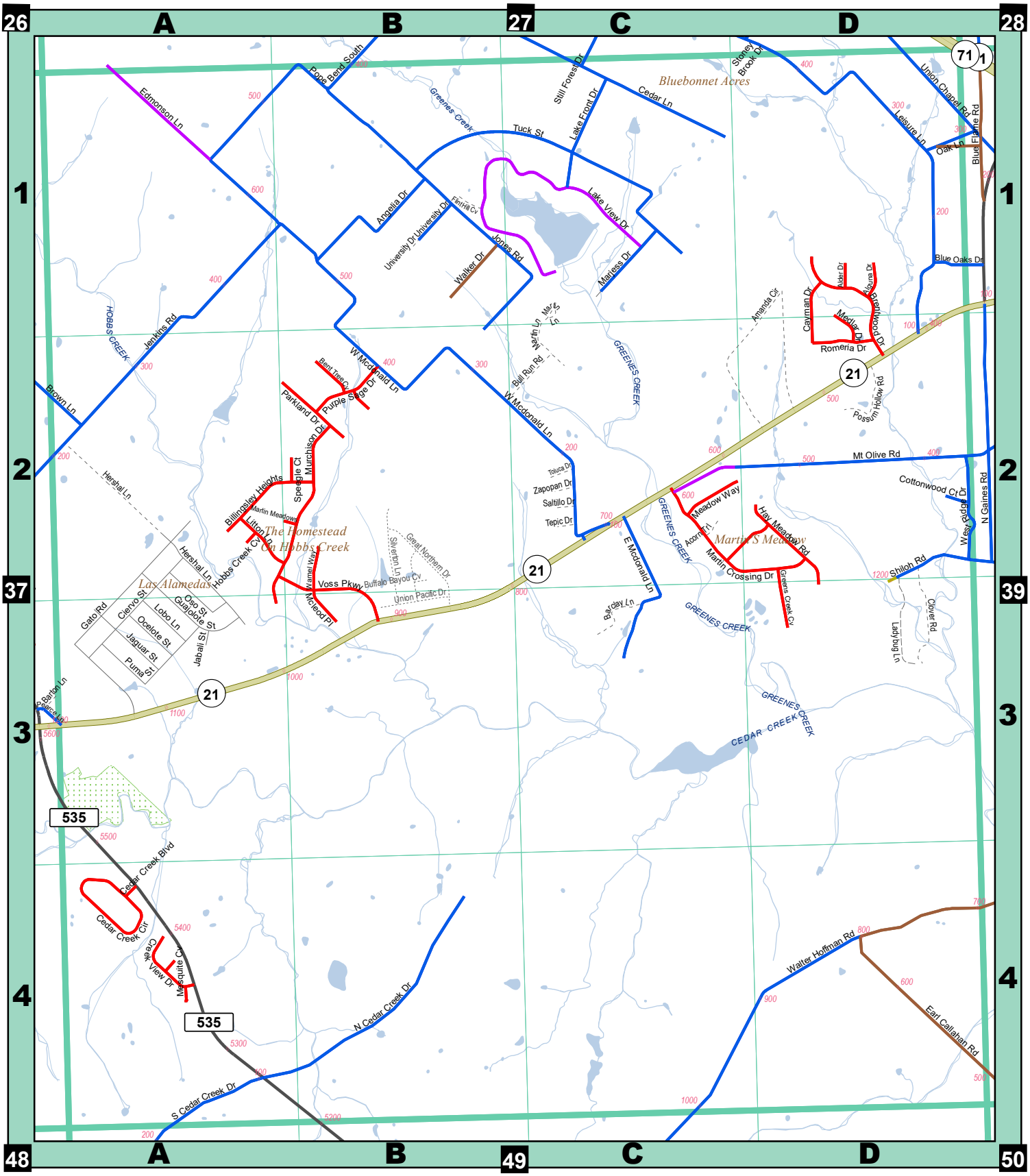

Bastrop County Locator
2023 Issue

Produced By: Bastrop County
Information Technology - GIS
Name: LocatorBook2023_c
Produced: 12/21/2022

N

Feet
0 1,000 2,000 3,000 4,000

0 0.2 0.4 0.6 0.8
Miles

Map Key

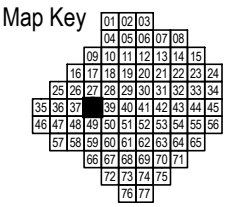

Bastrop County provides this map "as is" and assumes no liability for its completeness or accuracy. Information shown on this map is derived from public records that are constantly undergoing change and do not replace a site survey. This product is for informational purposes and may not have been prepared for or be suitable for legal, engineering or surveying purposes. It does not represent an on-the-ground survey and represents only the approximate relative location of property boundaries.

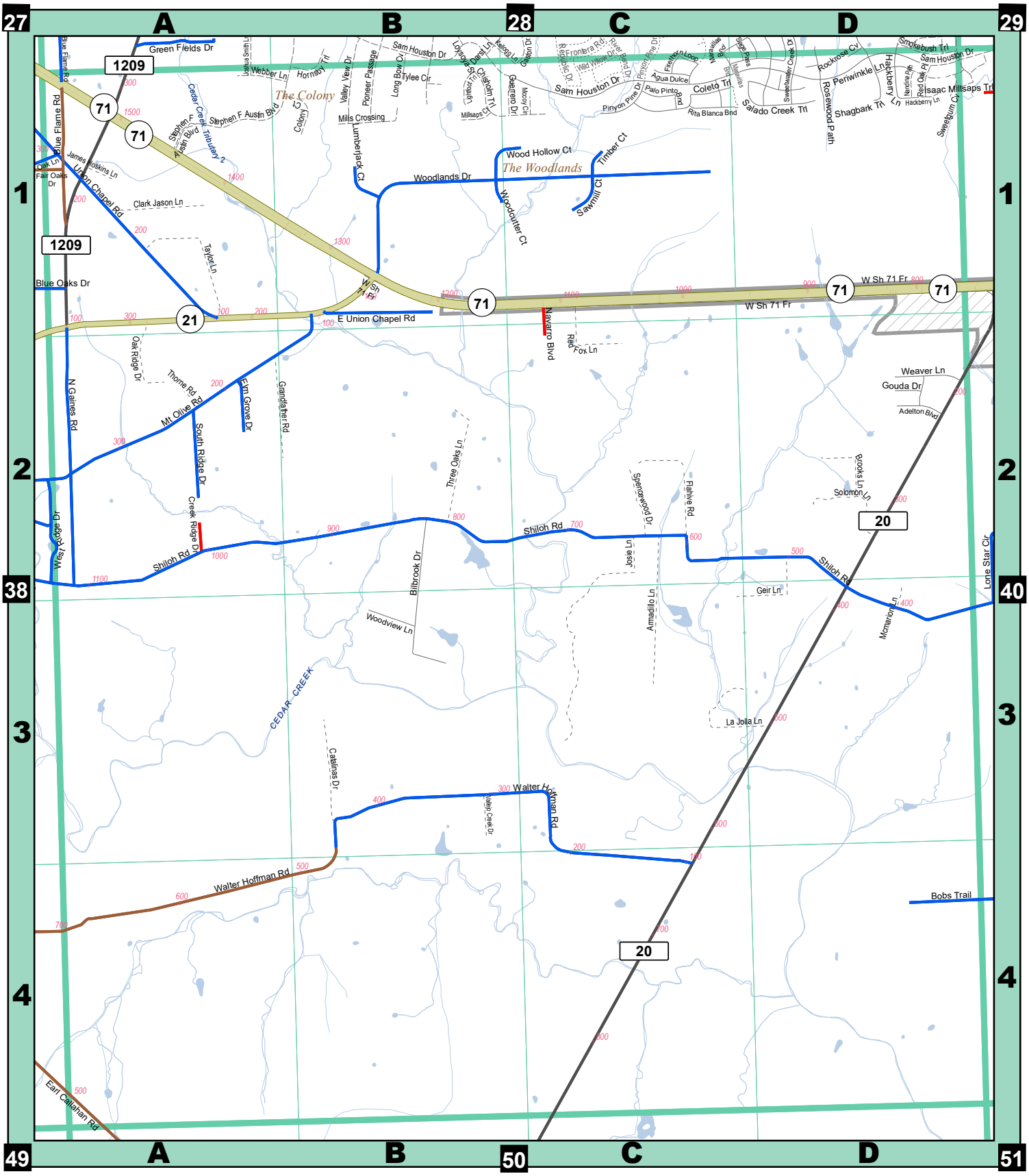

Bastrop County Locator
2023 Issue

Produced By: Bastrop County
Information Technology - GIS
Name: LocatorBook2023_c
Produced: 12/21/2022

N

Feet
0 1,000 2,000 3,000 4,000

0 0.2 0.4 0.6 0.8
Miles

Map Key

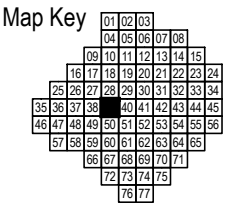

Bastrop County provides this map "as is" and assumes no liability for its completeness or accuracy. Information shown on this map is derived from public records that are constantly undergoing change and do not replace a site survey. This product is for informational purposes and may not have been prepared for or be suitable for legal, engineering or surveying purposes. It does not represent an on-the-ground survey and represents only the approximate relative location of property boundaries.

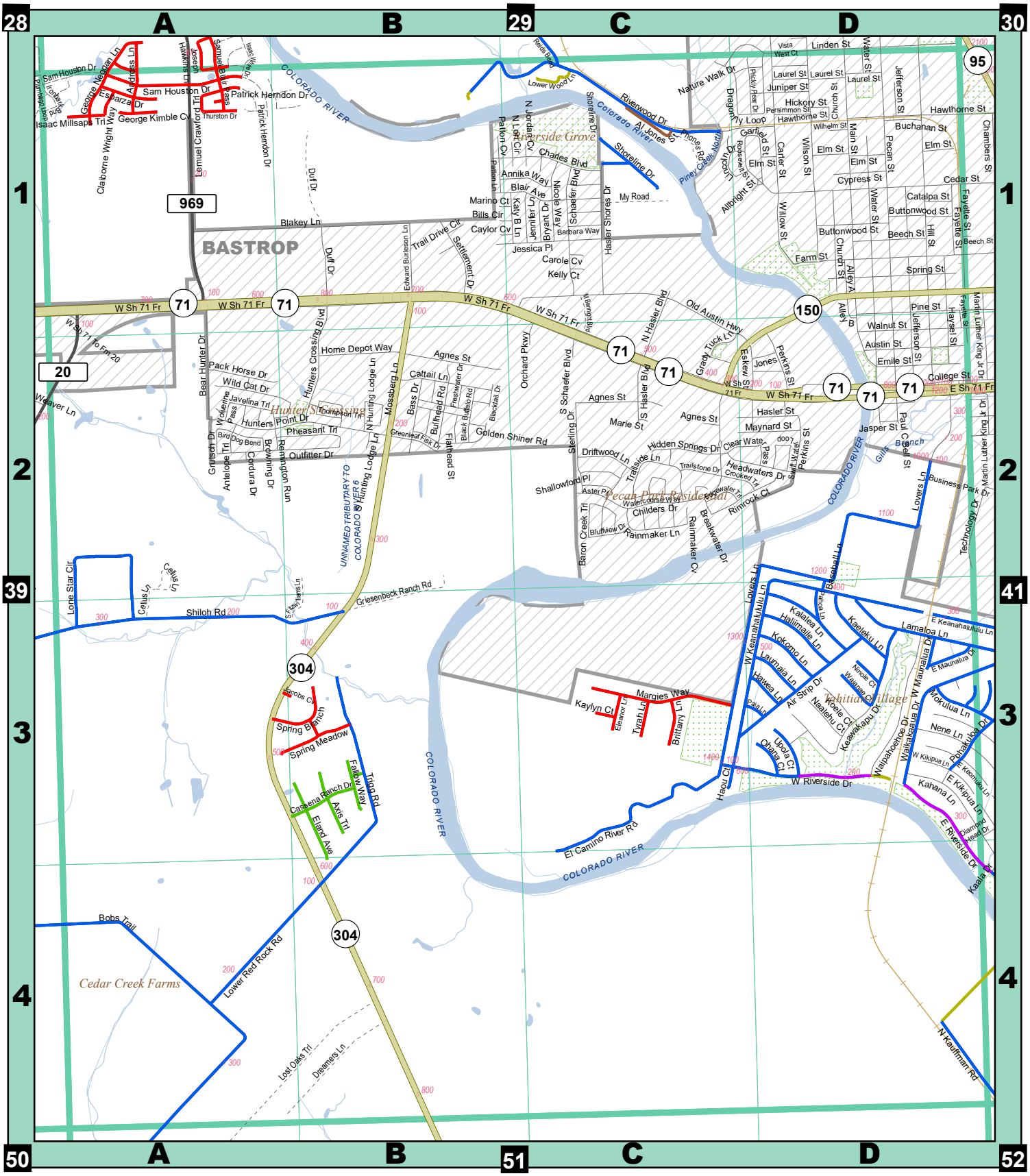

Bastrop County Locator
2023 Issue

Produced By: Bastrop County
Information Technology - GIS
Name: LocatorBook2023_c
Produced: 12/21/2022

N

Feet
0 1,000 2,000 3,000 4,000

0 0.2 0.4 0.6 0.8
Miles

Map Key

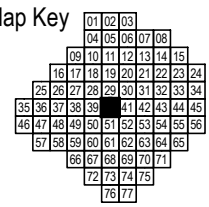

Bastrop County provides this map "as is" and assumes no liability for its completeness or accuracy. Information shown on this map is derived from public records that are constantly undergoing change and do not replace a site survey. This product is for informational purposes and may not have been prepared for or be suitable for legal, engineering or surveying purposes. It does not represent an on-the-ground survey and represents only the approximate relative location of property boundaries.

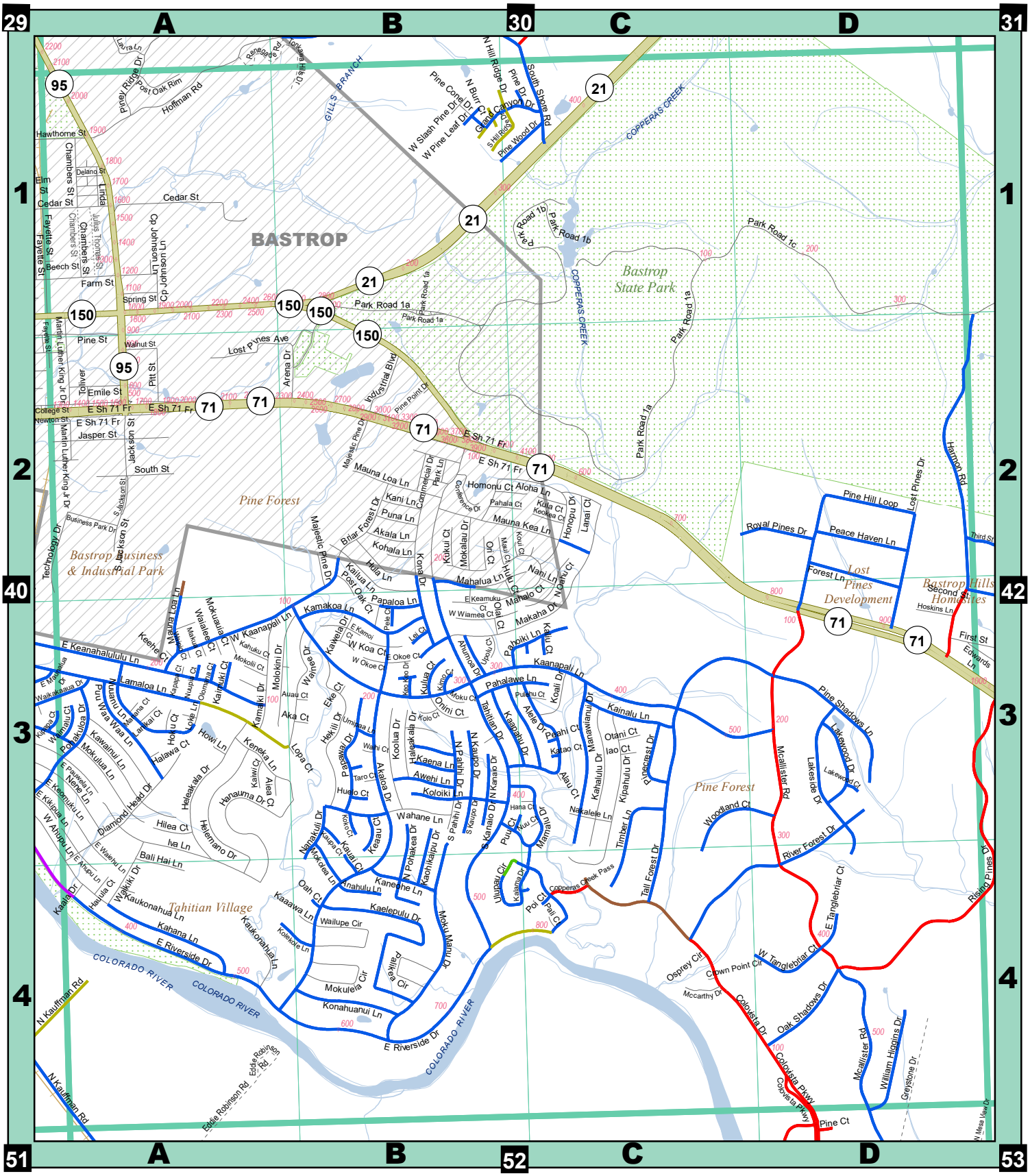
29
30
31
A
B
C
D
1
2
3
4
40
42
51
52
53
BASTROP
Bastrop State Park
Pine Forest
Bastrop Business & Industrial Park
Lost Pines Development
Bastrop Hills Homesites
Tahitian Village
COLORADO RIVER
COPPERAS CREEK
GILLS BRANCH
Pine Hill Loop
Royal Pines Dr
Peace Haven Ln
Forest Ln
Lost Pines Dr
Harmon Rd
Pine Shadows Ln
Lakewood Dr
Lakeside Dr
Mcallister Rd
Woodland Ct
River Forest Dr
Tall Forest Dr
Timber Ln
E Tanglebriar Ct
W Tanglebriar Ct
Osprey Ct
Crown Point Cir
Colovista Dr
Oak Shadows Dr
William Higgins Dr
Greystone Dr
Rising Pines Dr
Copperas Creek Pass
Pine Ct
Park Road 1a
Park Road 1b
Park Road 1c
Lost Pines Ave
Industrial Blvd
Pine Point Dr
Majestic Pine Dr
Mauna Loa Ln
Kani Ln
Puna Ln
Akala Ln
Kohala Ln
Briar Forest Dr
Hilo Ln
Kaiua Ln
Papaloa Ln
Kamakoa Ln
Mahalua Ln
Mauna Kea Ln
Aloha Ln
Homonu Ct
Pahala Ct
Kula Ct
Keokea Ct
Lanai Ct
Honopu Dr
Nahi Ln
Nohku Ct
Makaha Dr
Kaanapali Ln
Pahalawe Ln
Kainalu Ln
Otani Ct
Iao Ct
Kahalulu Dr
Nakalele Ln
Kipahulu Dr
Manawanui Dr
Alele Dr
Kaanapali Dr
Tahitian Dr
Kaanapali Ln
Koali Dr
Pukihu Ct
Papiki Ln
Kalu Ct
Olai Ct
Mahalo Ct
Hulu Ct
Maui Ct
Koui Ct
Ori Ct
Kokui Ct
Mokalau Dr
Kona Dr
Kulua Ct
Moku Ct
Onini Ct
Kuna Ct
Kaeo Dr
Kaeo Ct
Alumna Dr
Upolu Ct
Kaeo Ct
Kawela Dr
Kawela Ct
Pali Ct
Lei Ct
Kamoi
W Koa Ct
E Okoe Ct
W Okoe Ct
Keehe Ct
Mauna Loa Ln
Makua Ct
Walalea Ct
Mokuaula Ct
W Kaanapali Ln
Kahuku Ct
Mokolii Ct
Molokini Dr
Kamaiki Dr
Auau Ct
Aka Ct
Lopa Ct
Wanae Dr
Eke Ct
Hekili Dr
Umiaea Ln
Wani Ct
Koolua Dr
Haleakala Dr
Akaloa Dr
Taro Ct
Huelo Ct
Kaena Ln
Awehi Ln
Koloiki Ln
N Pahihi Dr
S Pahihi Dr
N Kaupo Dr
S Kaupo Dr
N Kanaio Dr
S Kanaio Dr
Wahane Ln
Hana Ct
Puu Ct
Mamala Ct
Kaiua Ct
Kaiua Dr
Keaau Ct
Nanakuli Dr
Kokoea Ln
Kaipa Ct
Kaiua Ct
Mokolea Ln
Anahulu Ln
Kaneohe Ln
Kaohikaipu Dr
Kaelepulu Dr
Moku Manu Dr
Uhiwai Cir
Kalama Dr
Poi Ct
Pali Ct
Oah Ct
Kaaawa Ln
Wailupe Cir
Kolekole Ln
Kaukonahua Ln
Kaukonahua Ln
Kehana Ln
E Riverside Dr
Mokuleia Cir
Palikea Cir
Konahuanui Ln
Kaala Dr
Kauka Dr
Walkiki Dr
Hau'ula Ct
Diamond Head Dr
Hilea Ct
Iva Ln
Bali Hai Ln
Helemano Dr
Heleakala Dr
Hanauna Dr
Kawi Ct
Aiea Ct
Keneta Ln
Howi Ln
Halawa Ct
Kawainui Ln
Mokulua Ln
Puu Waa Waa Ln
Mokuanui Ln
Lamaloa Ln
Kaiwiki Ct
Kaiwiki Dr
Kapapa Ct
Lanikai Ct
Hoku Ct
Kole Ln
Olomana Ct
Nuupia Ct
Kapapa Ln
Walkakaua Dr
E Mamalua
Keanahululu Ln
E Keanahululu Ln
Kaiwi Ln
Kaiwi Ct
Kaiwi Dr
Kaiwi Ct
Kaiwi Ln
Kaiwi Ln
Kaiwi Ct
Kaiwi Ln
Kaiwi Ct
Kaiwi Ln
Kaiwi Ct

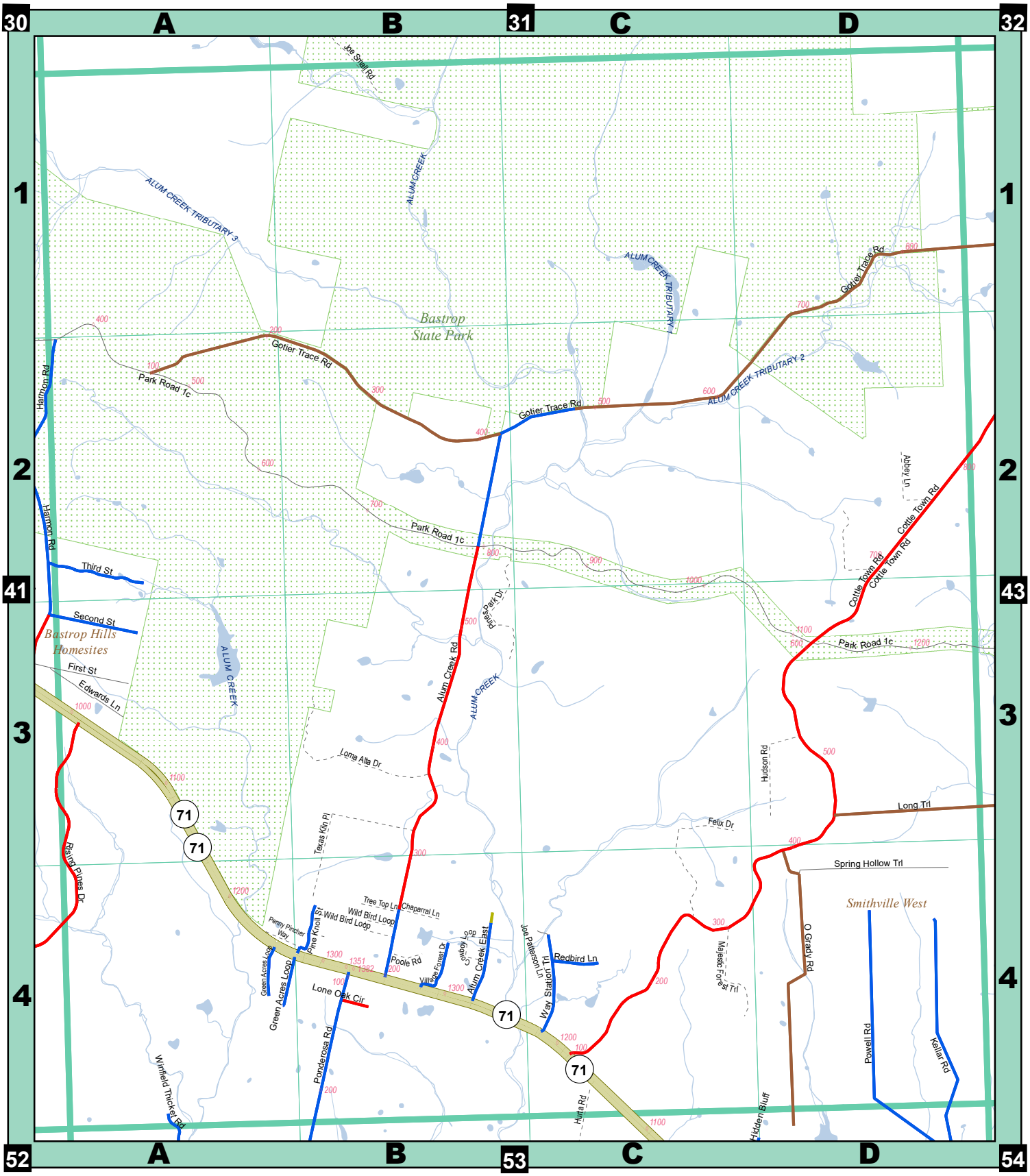

Bastrop County Locator
2023 Issue

Produced By: Bastrop County
Information Technology - GIS
Name: LocatorBook2023_c
Produced: 12/21/2022

N

Feet
0 1,000 2,000 3,000 4,000

0 0.2 0.4 0.6 0.8
Miles

Map Key

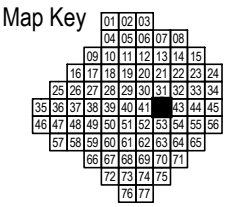

Bastrop County provides this map "as is" and assumes no liability for its completeness or accuracy. Information shown on this map is derived from public records that are constantly undergoing change and do not replace a site survey. This product is for informational purposes and may not have been prepared for or be suitable for legal, engineering or surveying purposes. It does not represent an on-the-ground survey and represents only the approximate relative location of property boundaries.

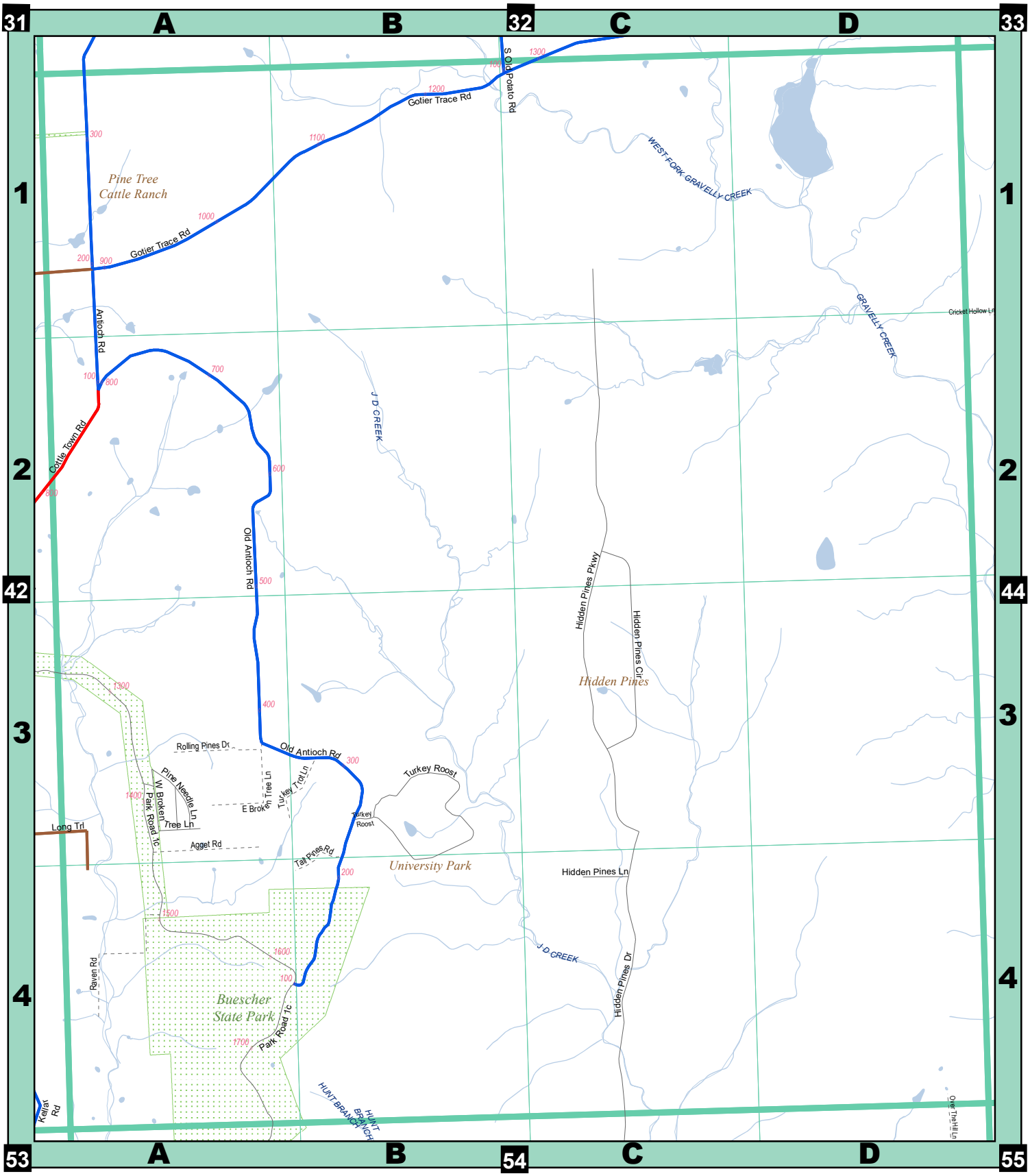

Bastrop County Locator
2023 Issue

Produced By: Bastrop County
Information Technology - GIS
Name: LocatorBook2023_c
Produced: 12/21/2022

N

Feet
0 1,000 2,000 3,000 4,000

0 0.2 0.4 0.6 0.8
Miles

Map Key

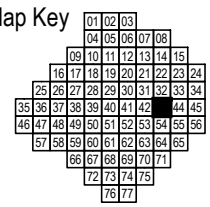

Bastrop County provides this map "as is" and assumes no liability for its completeness or accuracy. Information shown on this map is derived from public records that are constantly undergoing change and do not replace a site survey. This product is for informational purposes and may not have been prepared for or be suitable for legal, engineering or surveying purposes. It does not represent an on-the-ground survey and represents only the approximate relative location of property boundaries.

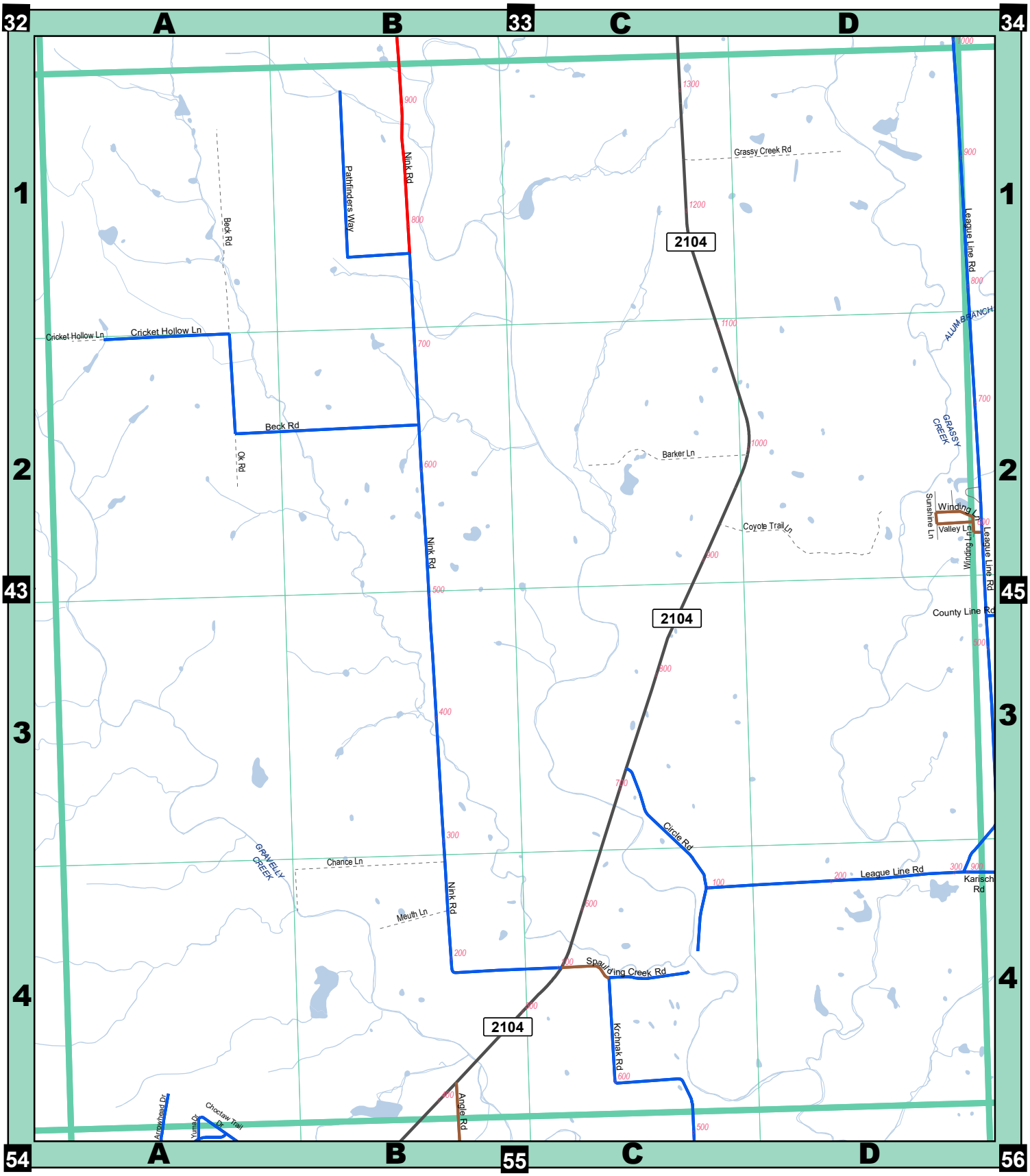

Bastrop County Locator
2023 Issue

Produced By: Bastrop County
Information Technology - GIS
Name: LocatorBook2023_c
Produced: 12/21/2022

N

Feet
0 1,000 2,000 3,000 4,000

0 0.2 0.4 0.6 0.8
Miles

Map Key

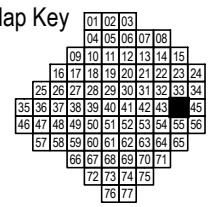

Bastrop County provides this map "as is" and assumes no liability for its completeness or accuracy. Information shown on this map is derived from public records that are constantly undergoing change and do not replace a site survey. This product is for informational purposes and may not have been prepared for or be suitable for legal, engineering or surveying purposes. It does not represent an on-the-ground survey and represents only the approximate relative location of property boundaries.

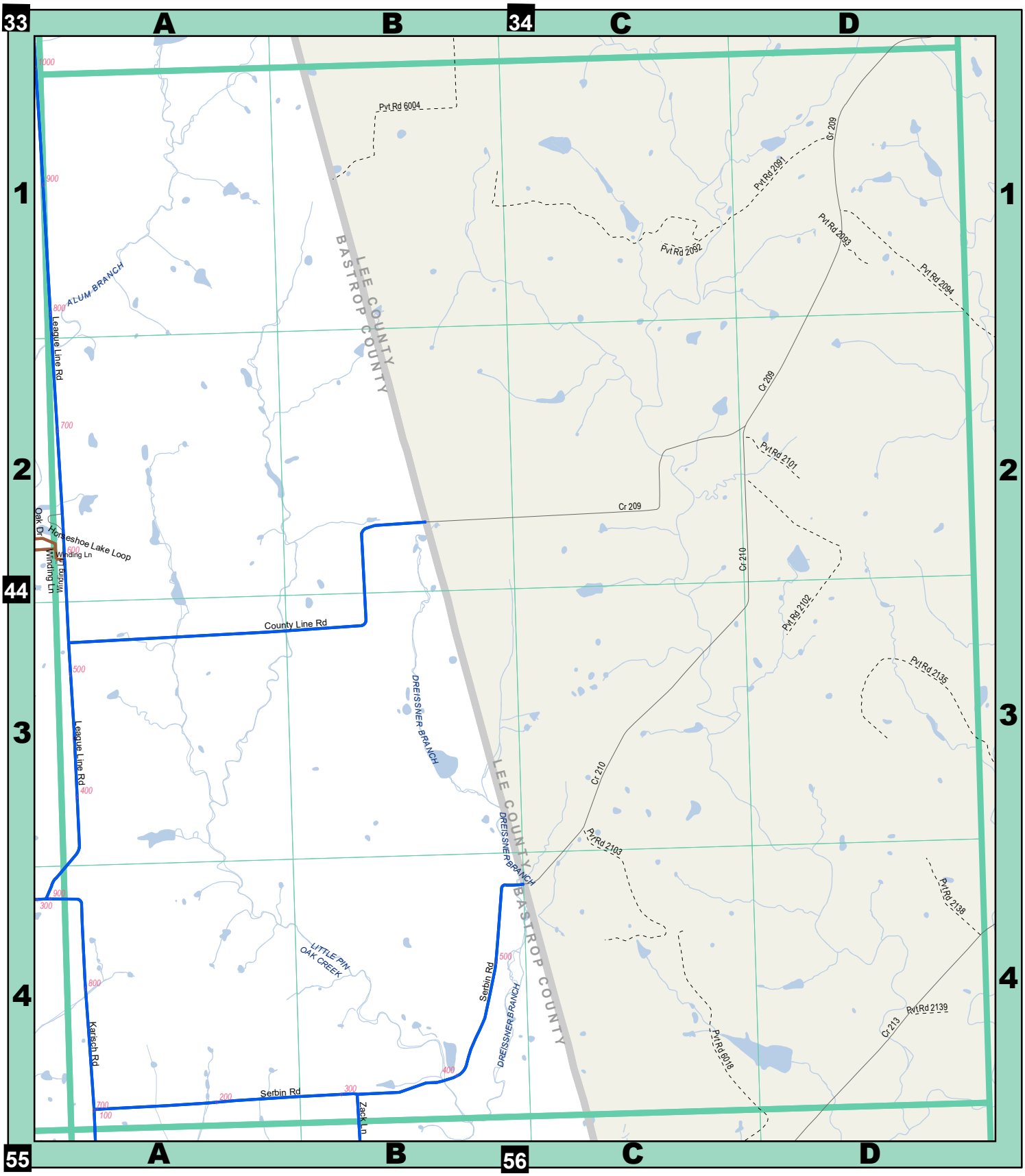

Bastrop County Locator
2023 Issue

Produced By: Bastrop County
Information Technology - GIS
Name: LocatorBook2023_c
Produced: 12/21/2022

N

Feet
0 1,000 2,000 3,000 4,000

0 0.2 0.4 0.6 0.8
Miles

Map Key

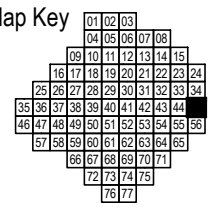

Bastrop County provides this map "as is" and assumes no liability for its completeness or accuracy. Information shown on this map is derived from public records that are constantly undergoing change and do not replace a site survey. This product is for informational purposes and may not have been prepared for or be suitable for legal, engineering or surveying purposes. It does not represent an on-the-ground survey and represents only the approximate relative location of property boundaries.

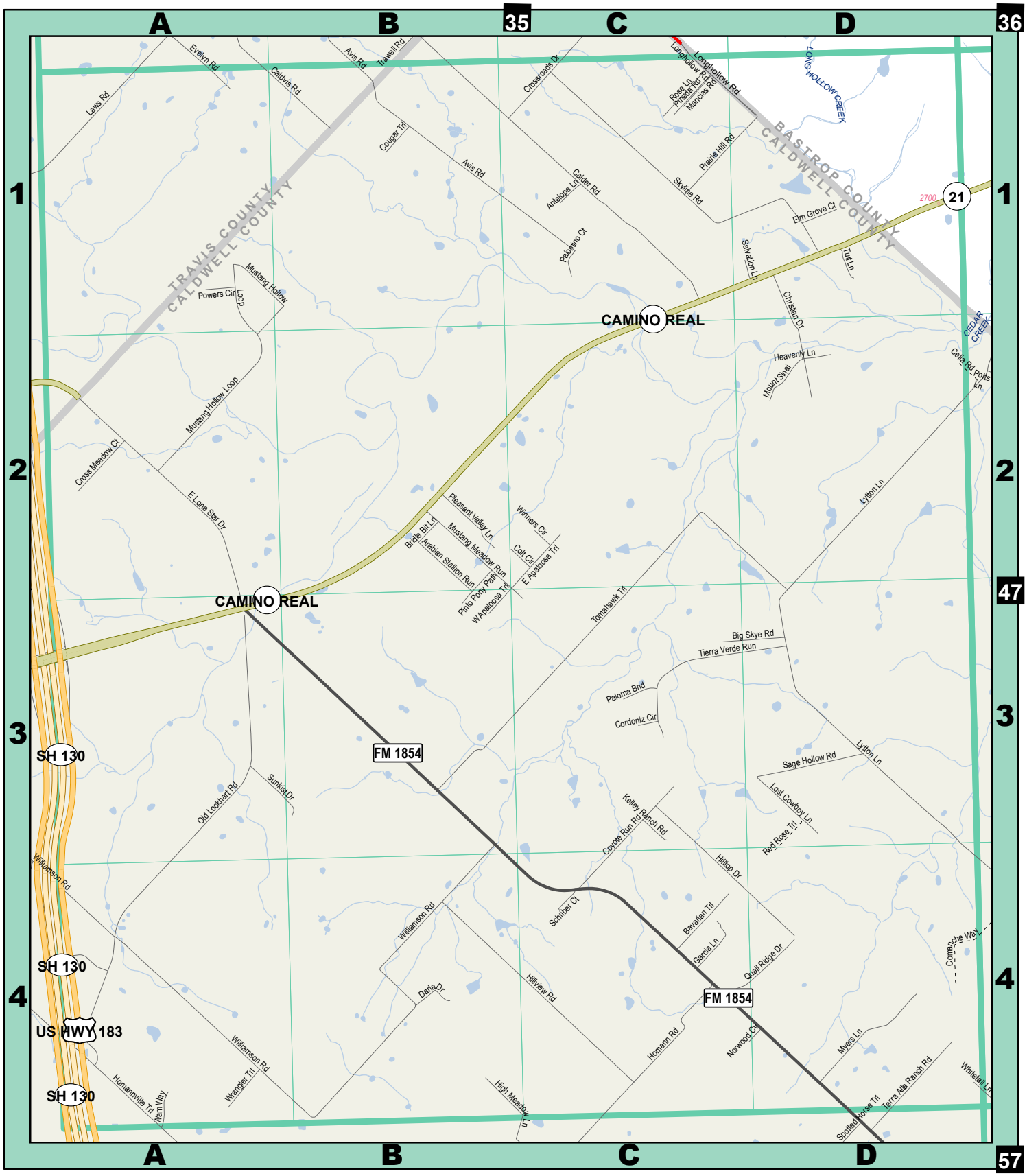

Bastrop County Locator
2023 Issue

Produced By: Bastrop County
Information Technology - GIS
Name: LocatorBook2023_c
Produced: 12/21/2022

N

Feet
0 1,000 2,000 3,000 4,000

0 0.2 0.4 0.6 0.8
Miles

Map Key

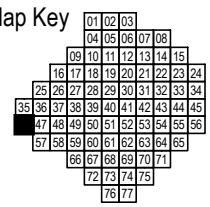

Bastrop County provides this map "as is" and assumes no liability for its completeness or accuracy. Information shown on this map is derived from public records that are constantly undergoing change and do not replace a site survey. This product is for informational purposes and may not have been prepared for or be suitable for legal, engineering or surveying purposes. It does not represent an on-the-ground survey and represents only the approximate relative location of property boundaries.

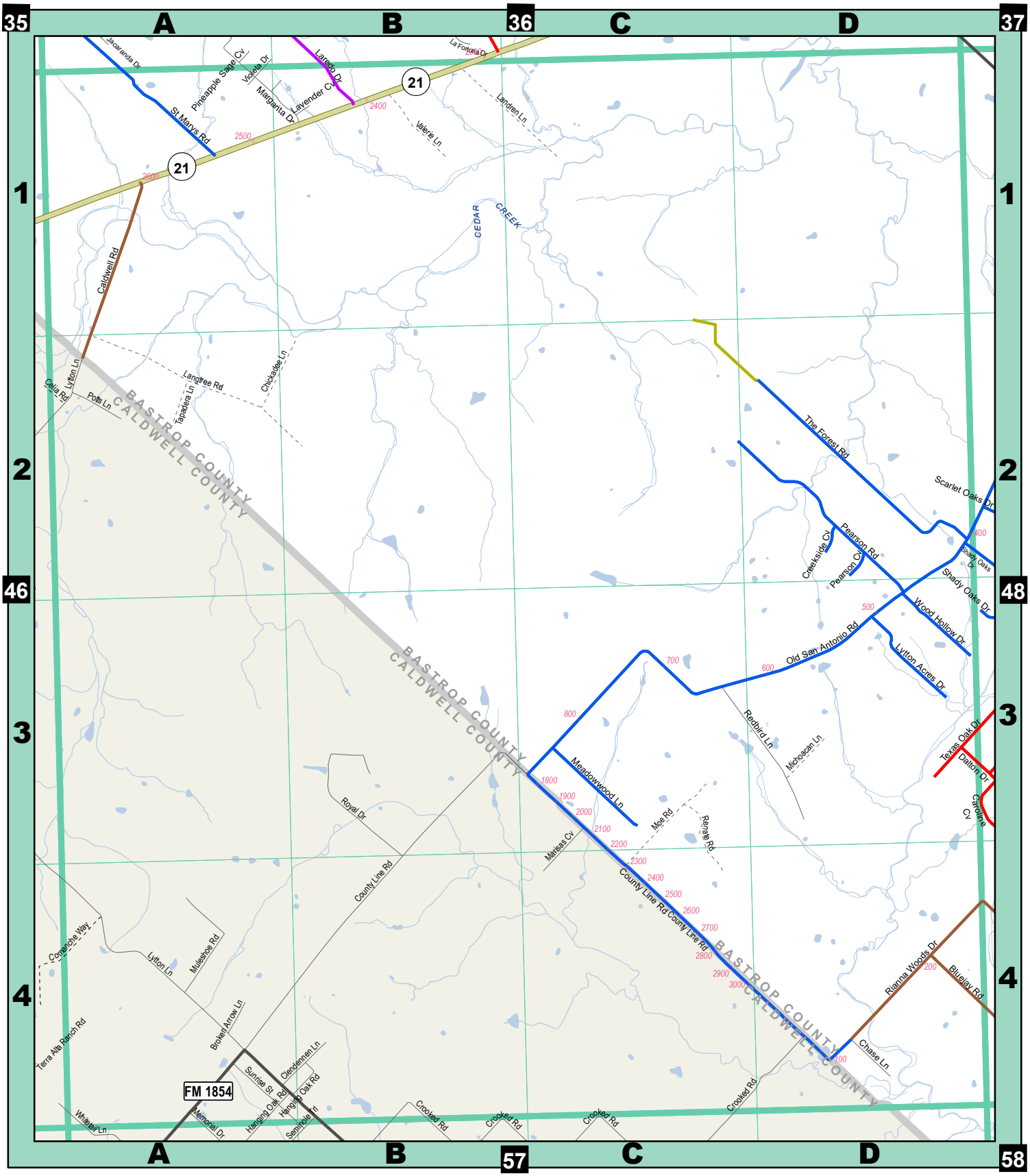

Bastrop County Locator
2023 Issue

Produced By: Bastrop County
Information Technology - GIS
Name: LocatorBook2023_c
Produced: 12/21/2022

N

Feet
0 1,000 2,000 3,000 4,000

0 0.2 0.4 0.6 0.8
Miles

Map Key

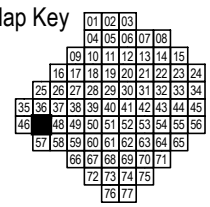

Bastrop County provides this map "as is" and assumes no liability for its completeness or accuracy. Information shown on this map is derived from public records that are constantly undergoing change and do not replace a site survey. This product is for informational purposes and may not have been prepared for or be suitable for legal, engineering or surveying purposes. It does not represent an on-the-ground survey and represents only the approximate relative location of property boundaries.

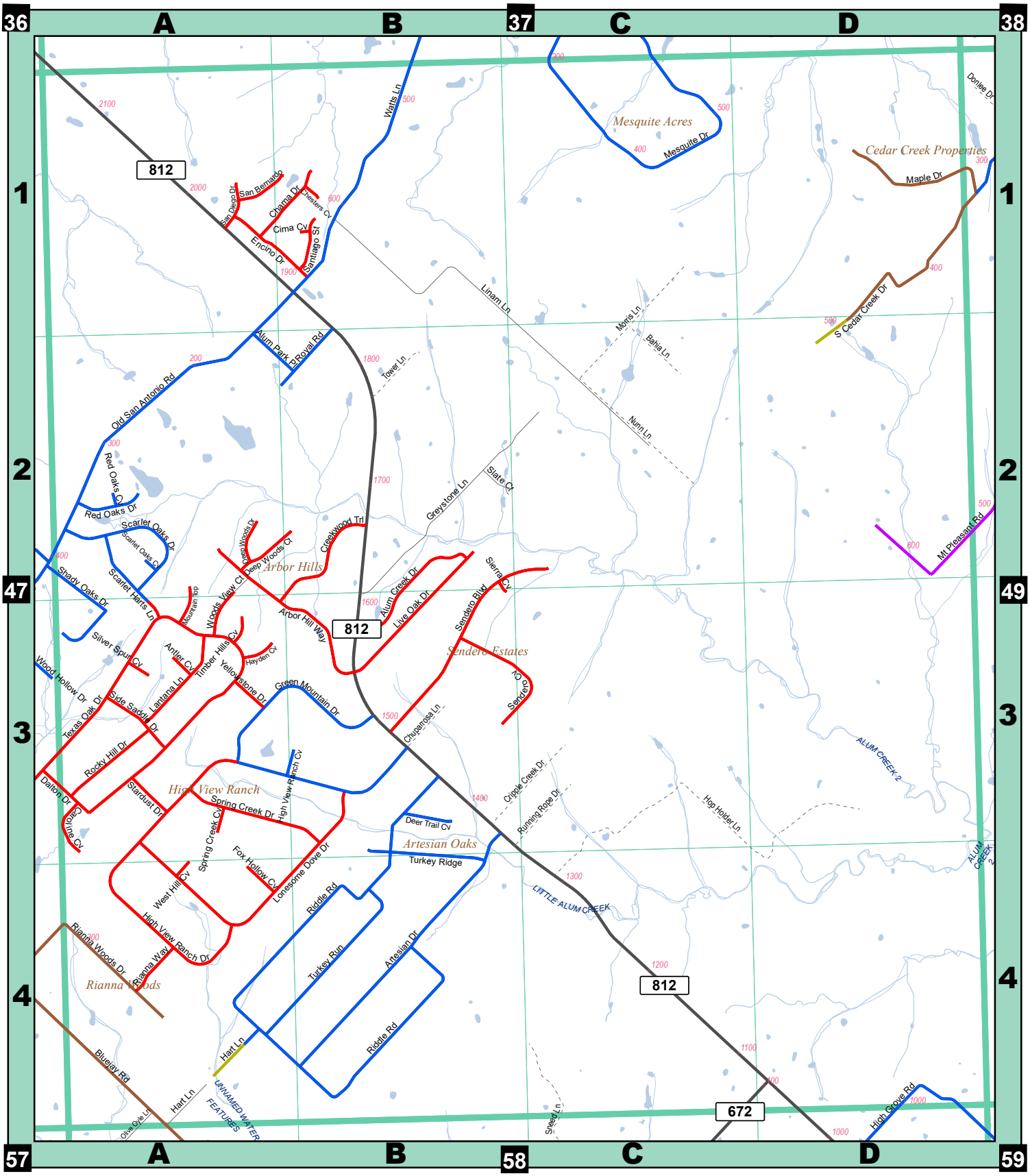

Bastrop County Locator
2023 Issue

Produced By: Bastrop County
Information Technology - GIS
Name: LocatorBook2023_c
Produced: 12/21/2022

N

Feet
0 1,000 2,000 3,000 4,000

0 0.2 0.4 0.6 0.8
Miles

Map Key

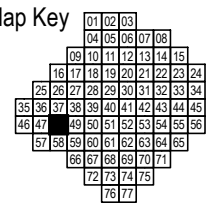

Bastrop County provides this map "as is" and assumes no liability for its completeness or accuracy. Information shown on this map is derived from public records that are constantly undergoing change and do not replace a site survey. This product is for informational purposes and may not have been prepared for or be suitable for legal, engineering or surveying purposes. It does not represent an on-the-ground survey and represents only the approximate relative location of property boundaries.

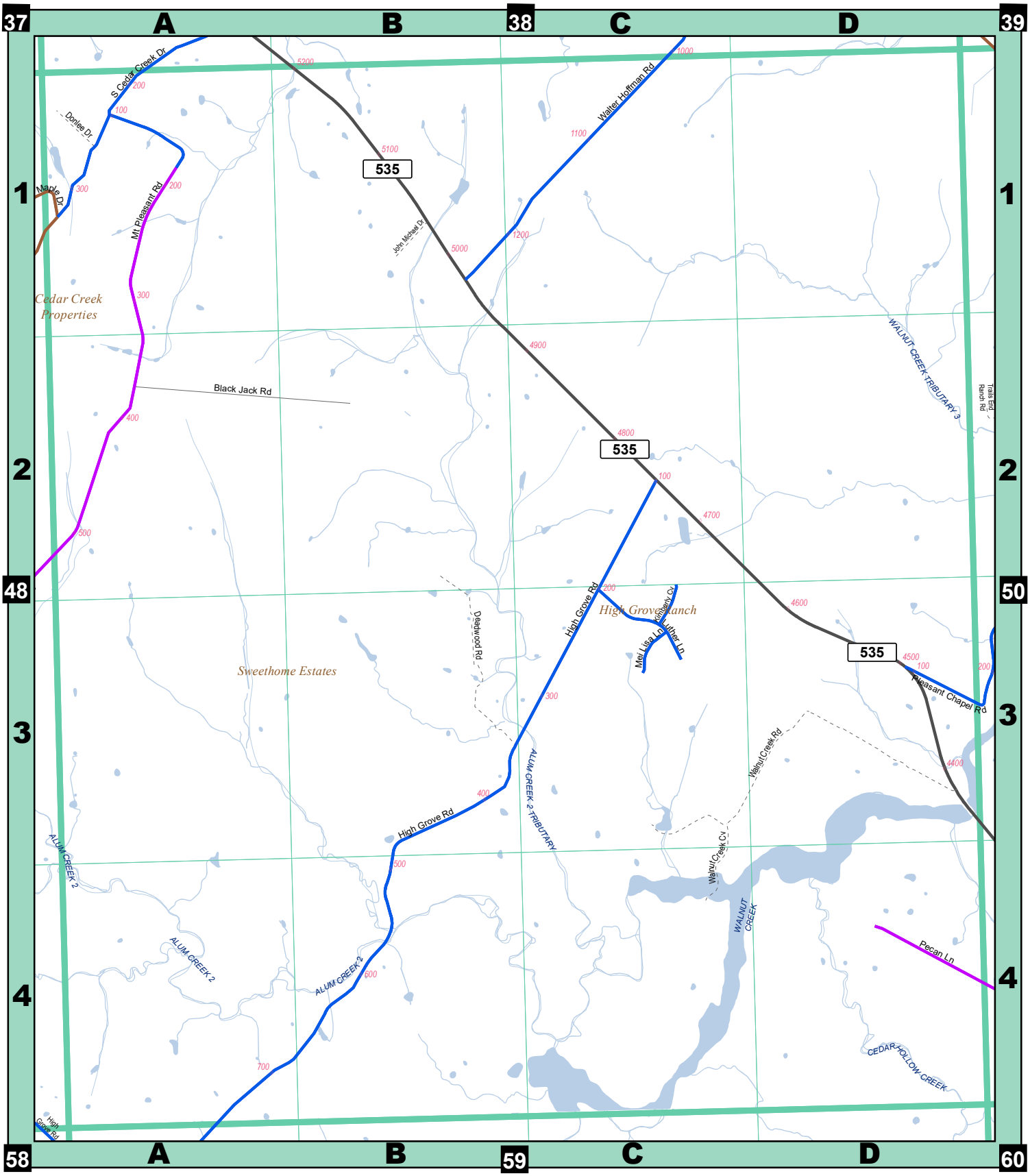

Bastrop County Locator
2023 Issue

Produced By: Bastrop County
Information Technology - GIS
Name: LocatorBook2023_c
Produced: 12/21/2022

N

Feet
0 1,000 2,000 3,000 4,000

0 0.2 0.4 0.6 0.8
Miles

Map Key

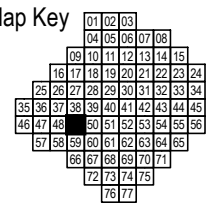

Bastrop County provides this map "as is" and assumes no liability for its completeness or accuracy. Information shown on this map is derived from public records that are constantly undergoing change and do not replace a site survey. This product is for informational purposes and may not have been prepared for or be suitable for legal, engineering or surveying purposes. It does not represent an on-the-ground survey and represents only the approximate relative location of property boundaries.

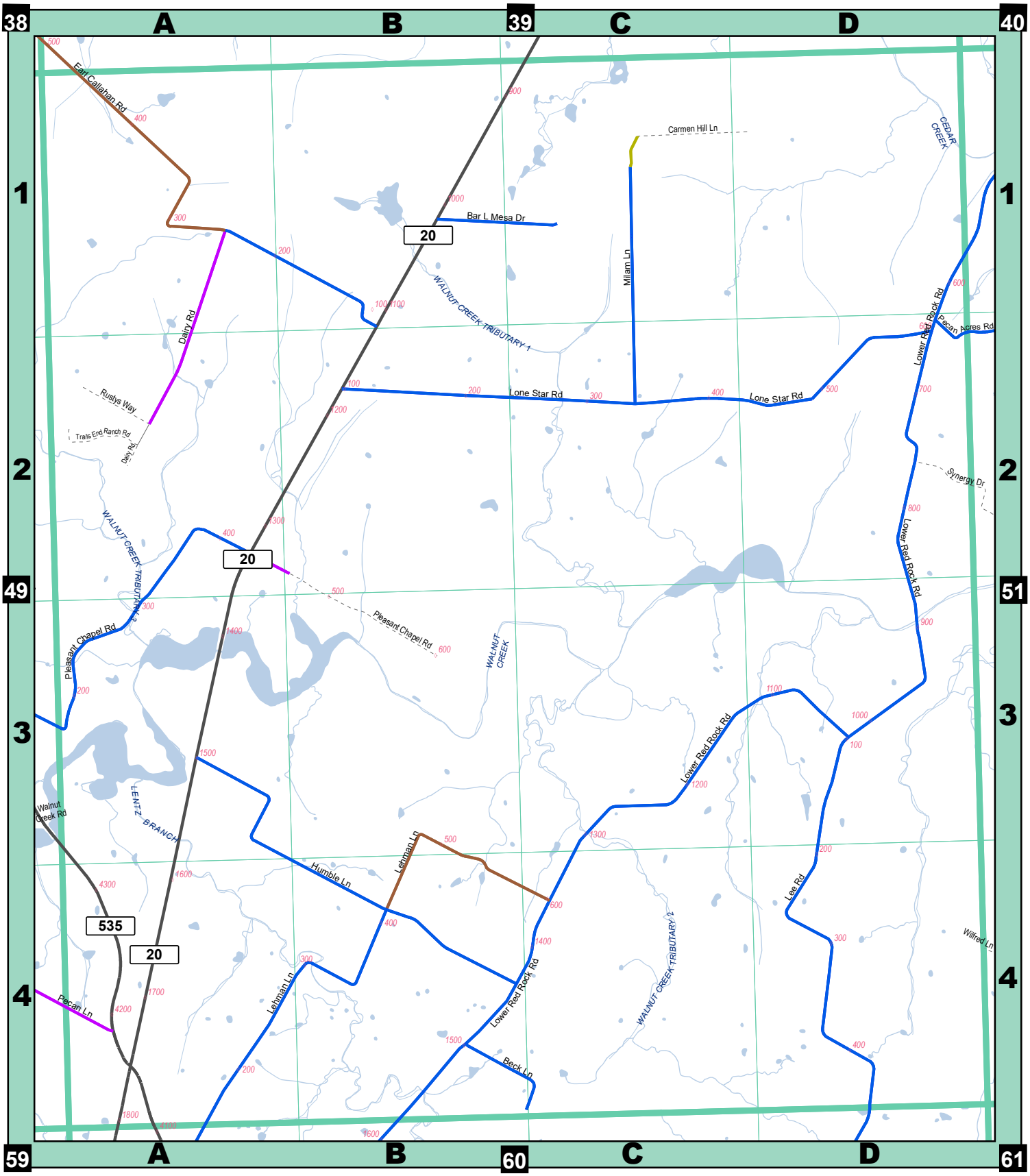

Bastrop County Locator
2023 Issue

Produced By: Bastrop County
Information Technology - GIS
Name: LocatorBook2023_c
Produced: 12/21/2022

N

Feet
0 1,000 2,000 3,000 4,000

0 0.2 0.4 0.6 0.8
Miles

Map Key

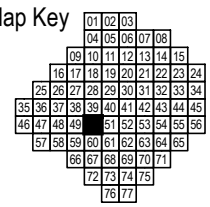

Bastrop County provides this map "as is" and assumes no liability for its completeness or accuracy. Information shown on this map is derived from public records that are constantly undergoing change and do not replace a site survey. This product is for informational purposes and may not have been prepared for or be suitable for legal, engineering or surveying purposes. It does not represent an on-the-ground survey and represents only the approximate relative location of property boundaries.

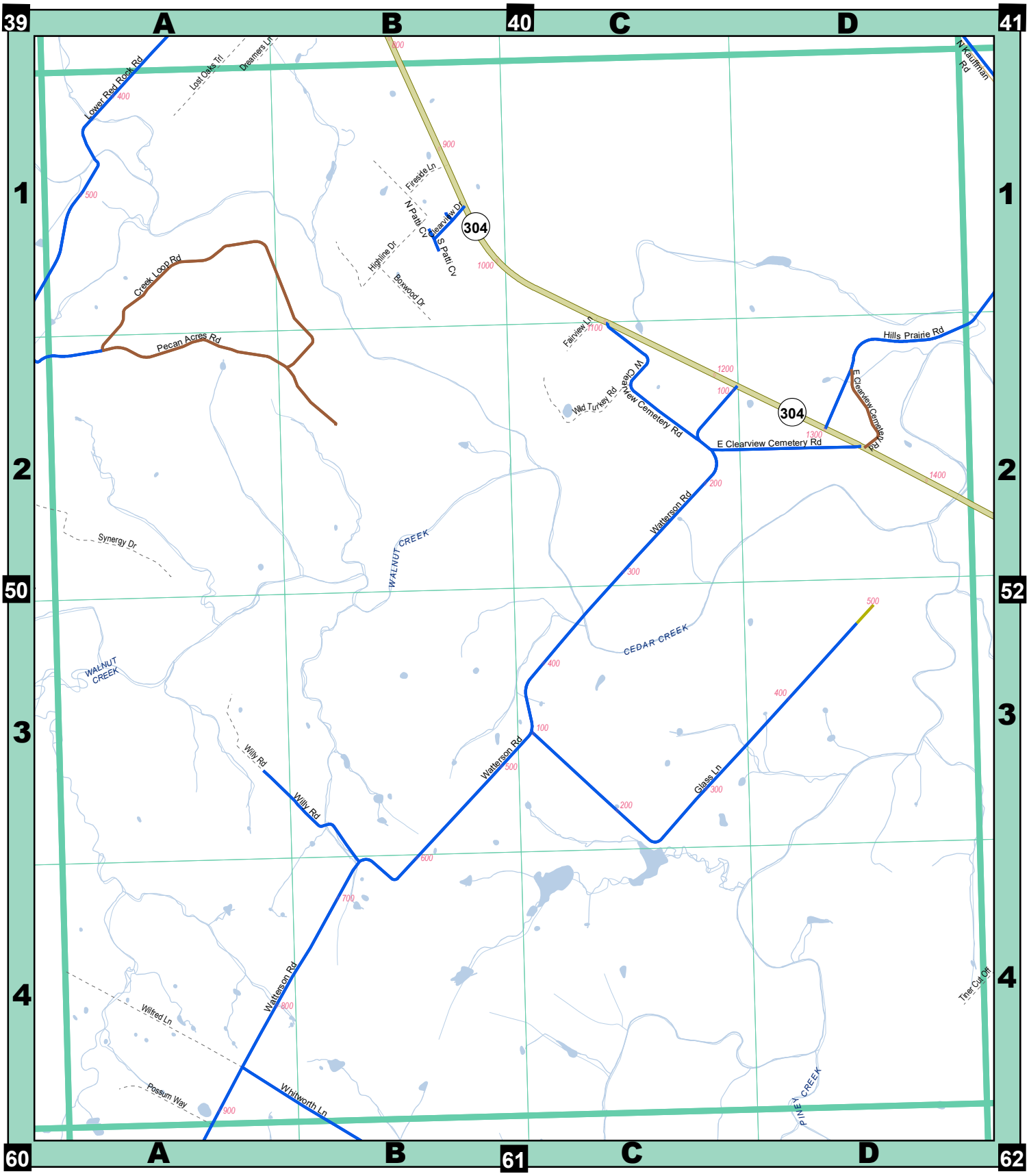

Bastrop County Locator
2023 Issue

Produced By: Bastrop County
Information Technology - GIS
Name: LocatorBook2023_c
Produced: 12/21/2022

N

Feet
0 1,000 2,000 3,000 4,000

0 0.2 0.4 0.6 0.8
Miles

Map Key

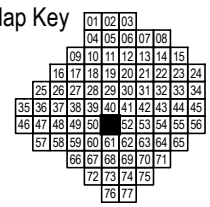

Bastrop County provides this map "as is" and assumes no liability for its completeness or accuracy. Information shown on this map is derived from public records that are constantly undergoing change and do not replace a site survey. This product is for informational purposes and may not have been prepared for or be suitable for legal, engineering or surveying purposes. It does not represent an on-the-ground survey and represents only the approximate relative location of property boundaries.

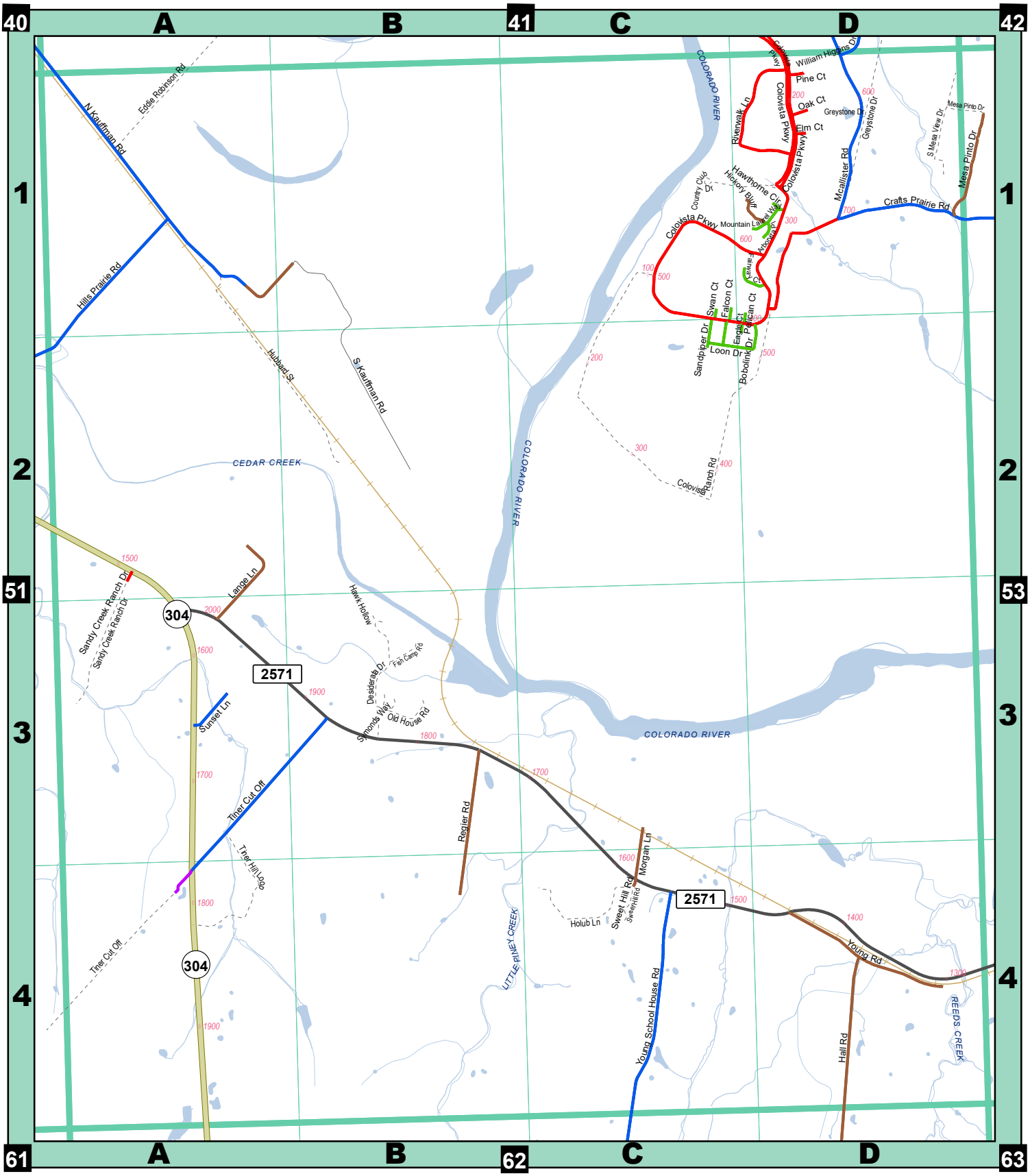

Bastrop County Locator
2023 Issue

Produced By: Bastrop County
Information Technology - GIS
Name: LocatorBook2023_c
Produced: 12/21/2022

N

Feet
0 1,000 2,000 3,000 4,000

0 0.2 0.4 0.6 0.8
Miles

Map Key

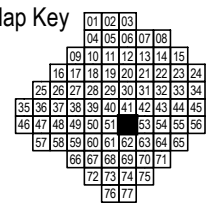

Bastrop County provides this map "as is" and assumes no liability for its completeness or accuracy. Information shown on this map is derived from public records that are constantly undergoing change and do not replace a site survey. This product is for informational purposes and may not have been prepared for or be suitable for legal, engineering or surveying purposes. It does not represent an on-the-ground survey and represents only the approximate relative location of property boundaries.

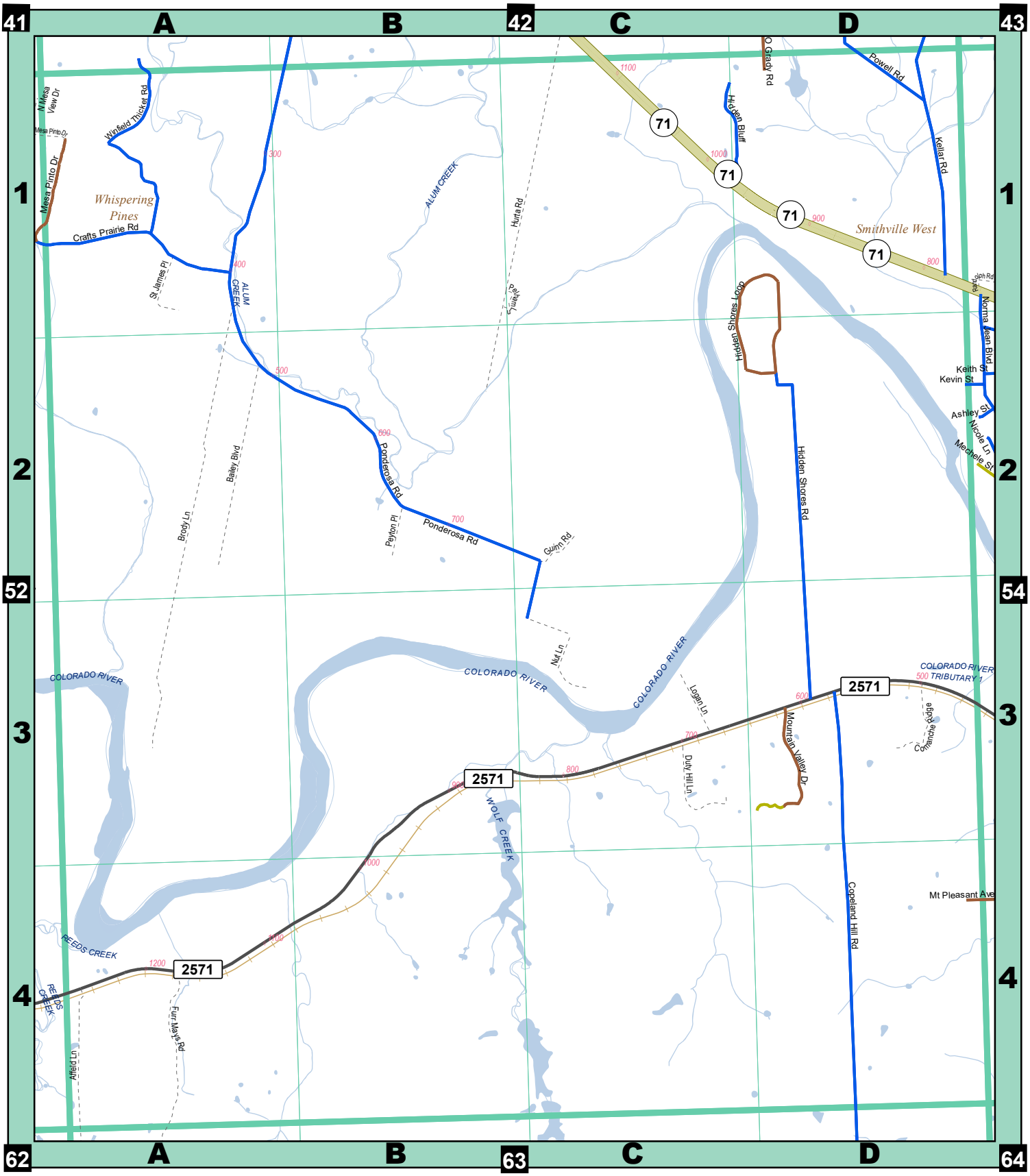

Bastrop County Locator
2023 Issue

Produced By: Bastrop County
Information Technology - GIS
Name: LocatorBook2023_c
Produced: 12/21/2022

N

Feet
0 1,000 2,000 3,000 4,000

0 0.2 0.4 0.6 0.8
Miles

Map Key

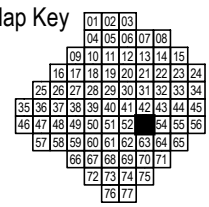

Bastrop County provides this map "as is" and assumes no liability for its completeness or accuracy. Information shown on this map is derived from public records that are constantly undergoing change and do not replace a site survey. This product is for informational purposes and may not have been prepared for or be suitable for legal, engineering or surveying purposes. It does not represent an on-the-ground survey and represents only the approximate relative location of property boundaries.

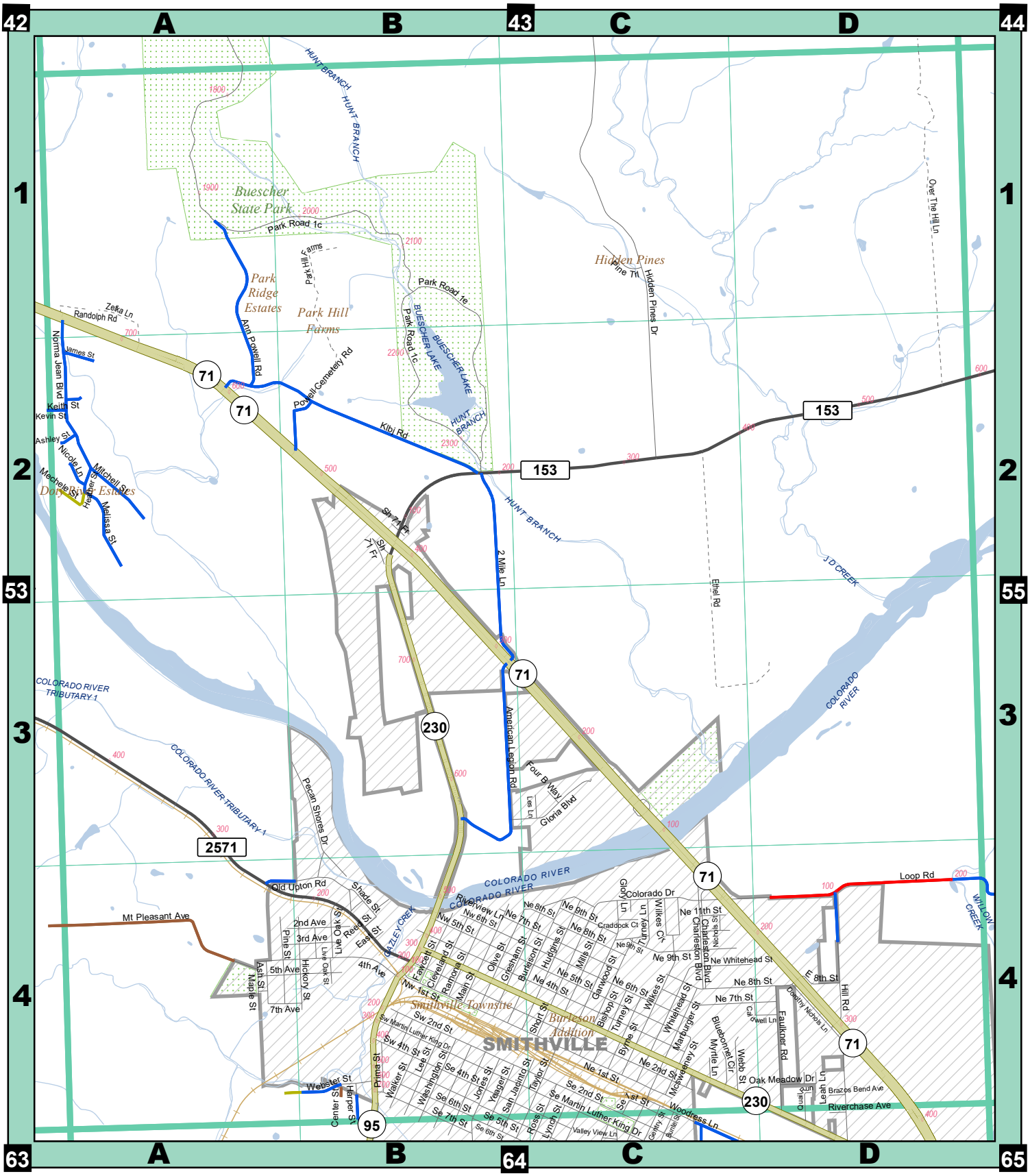

Bastrop County Locator
2023 Issue

Produced By: Bastrop County
Information Technology - GIS
Name: LocatorBook2023_c
Produced: 12/21/2022

N

Feet
0 1,000 2,000 3,000 4,000

0 0.2 0.4 0.6 0.8
Miles

Map Key

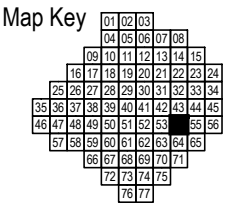

Bastrop County provides this map "as is" and assumes no liability for its completeness or accuracy. Information shown on this map is derived from public records that are constantly undergoing change and do not replace a site survey. This product is for informational purposes and may not have been prepared for or be suitable for legal, engineering or surveying purposes. It does not represent an on-the-ground survey and represents only the approximate relative location of property boundaries.

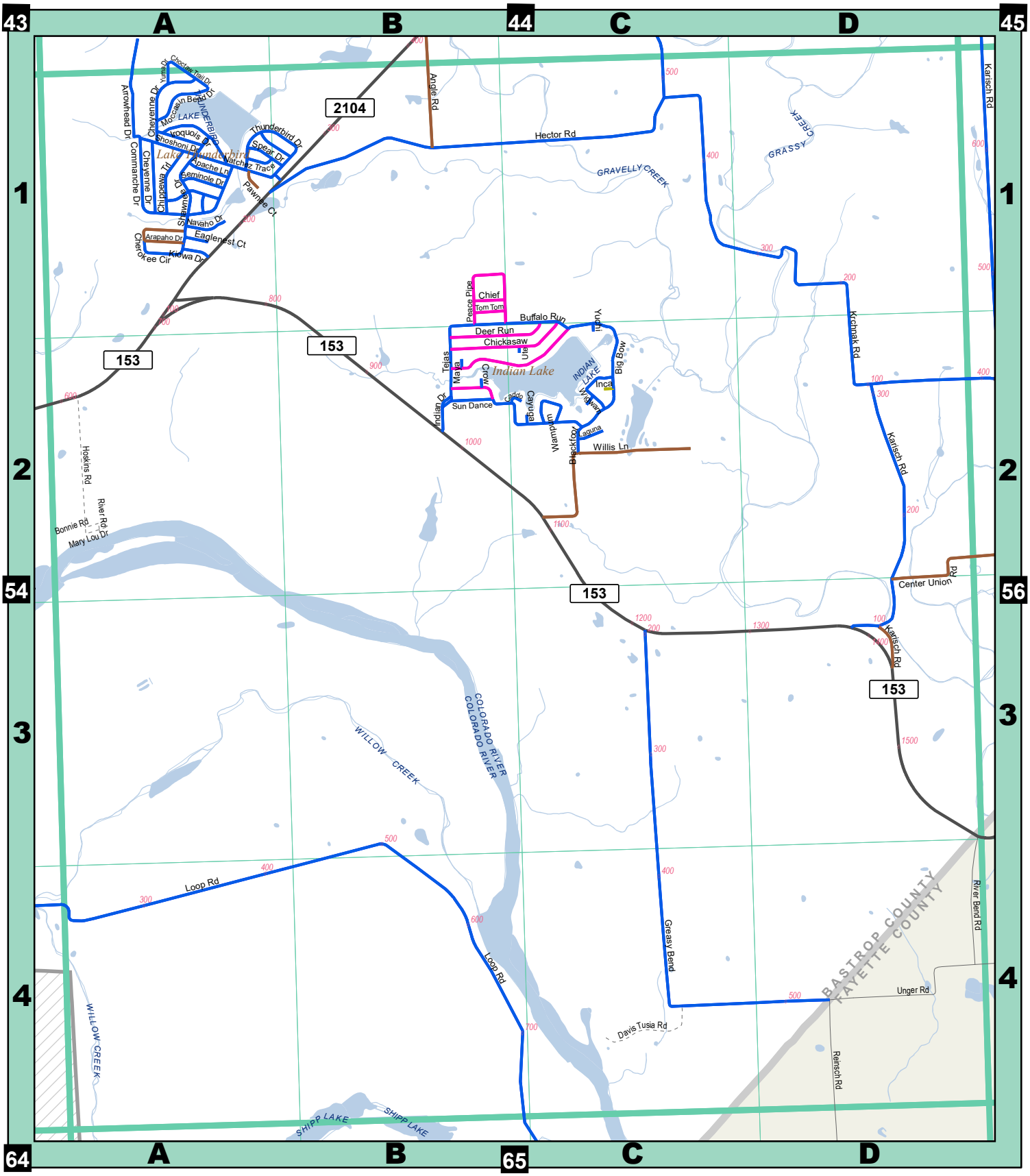

Bastrop County Locator
2023 Issue

Produced By: Bastrop County
Information Technology - GIS
Name: LocatorBook2023_c
Produced: 12/21/2022

N

Feet
0 1,000 2,000 3,000 4,000

0 0.2 0.4 0.6 0.8
Miles

Map Key

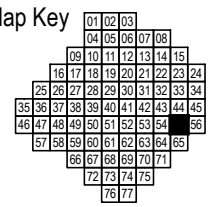

Bastrop County provides this map "as is" and assumes no liability for its completeness or accuracy. Information shown on this map is derived from public records that are constantly undergoing change and do not replace a site survey. This product is for informational purposes and may not have been prepared for or be suitable for legal, engineering or surveying purposes. It does not represent an on-the-ground survey and represents only the approximate relative location of property boundaries.

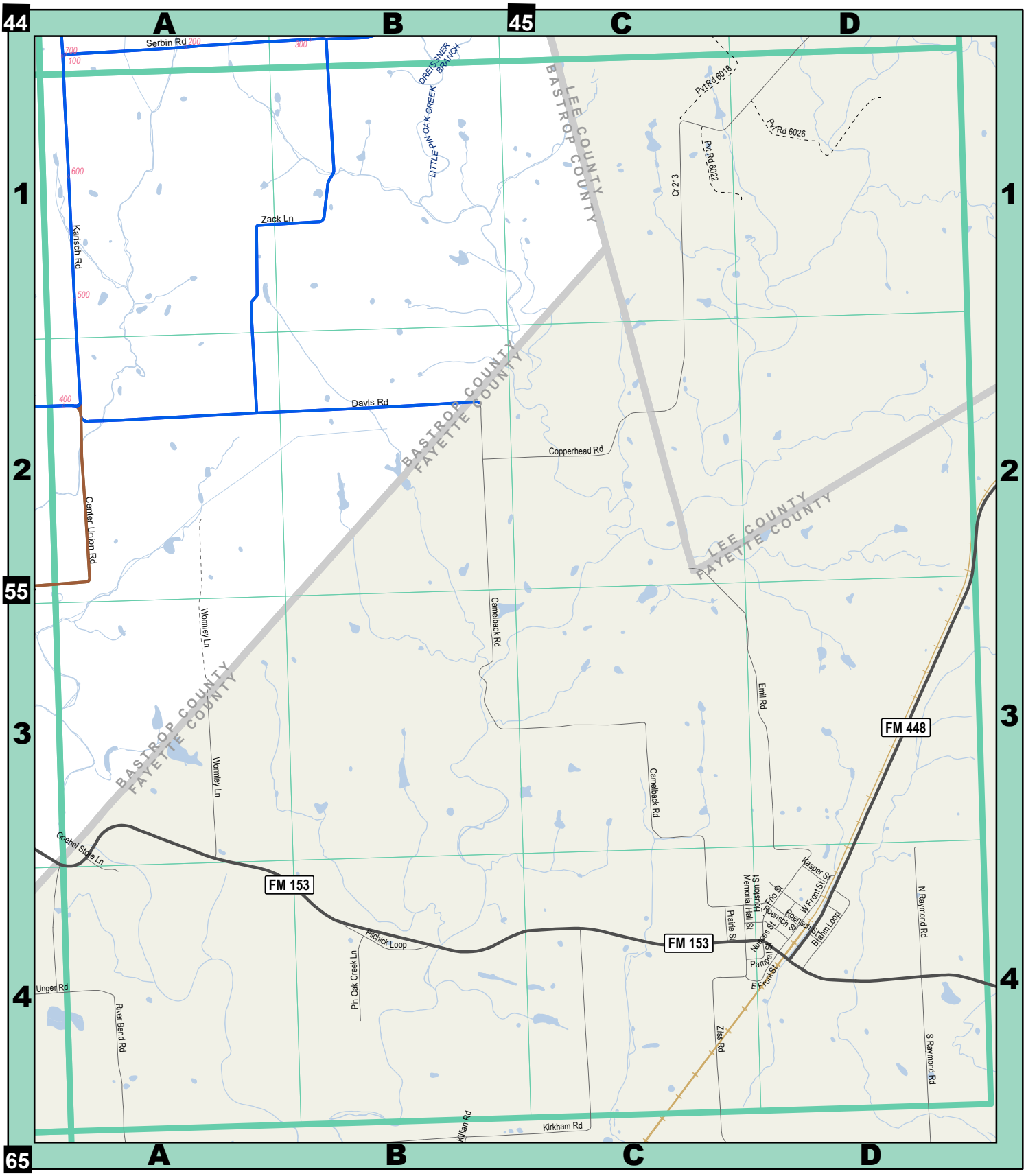

Bastrop County Locator
2023 Issue

Produced By: Bastrop County
Information Technology - GIS
Name: LocatorBook2023_c
Produced: 12/21/2022

N

Feet
0 1,000 2,000 3,000 4,000

0 0.2 0.4 0.6 0.8
Miles

Map Key

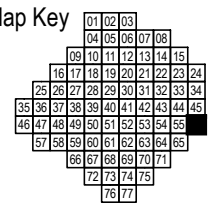

Bastrop County provides this map "as is" and assumes no liability for its completeness or accuracy. Information shown on this map is derived from public records that are constantly undergoing change and do not replace a site survey. This product is for informational purposes and may not have been prepared for or be suitable for legal, engineering or surveying purposes. It does not represent an on-the-ground survey and represents only the approximate relative location of property boundaries.

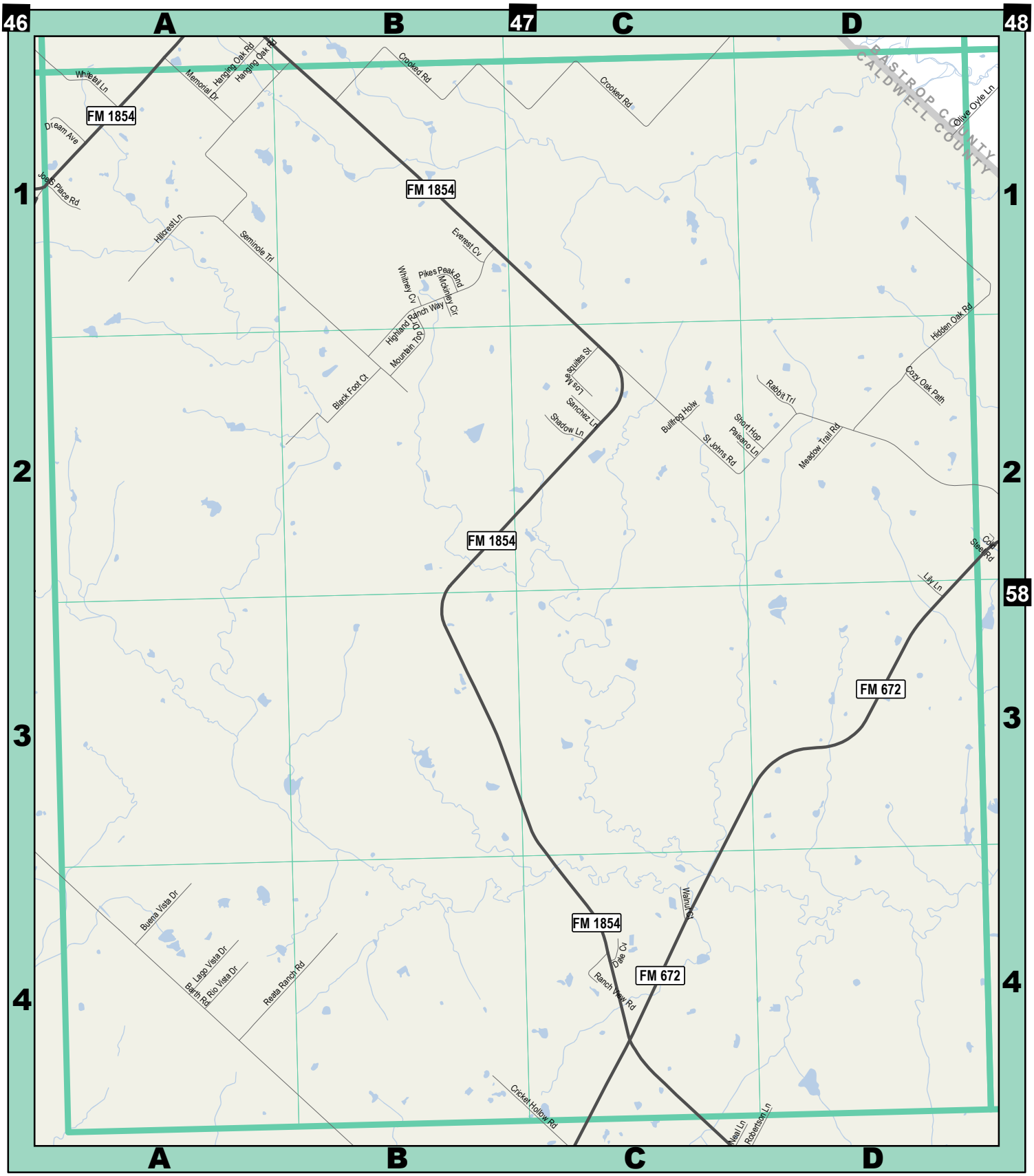

Bastrop County Locator
2023 Issue

Produced By: Bastrop County
Information Technology - GIS
Name: LocatorBook2023_c
Produced: 12/21/2022

N

Feet
0 1,000 2,000 3,000 4,000

0 0.2 0.4 0.6 0.8
Miles

Map Key

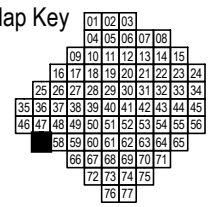

Bastrop County provides this map "as is" and assumes no liability for its completeness or accuracy. Information shown on this map is derived from public records that are constantly undergoing change and do not replace a site survey. This product is for informational purposes and may not have been prepared for or be suitable for legal, engineering or surveying purposes. It does not represent an on-the-ground survey and represents only the approximate relative location of property boundaries.

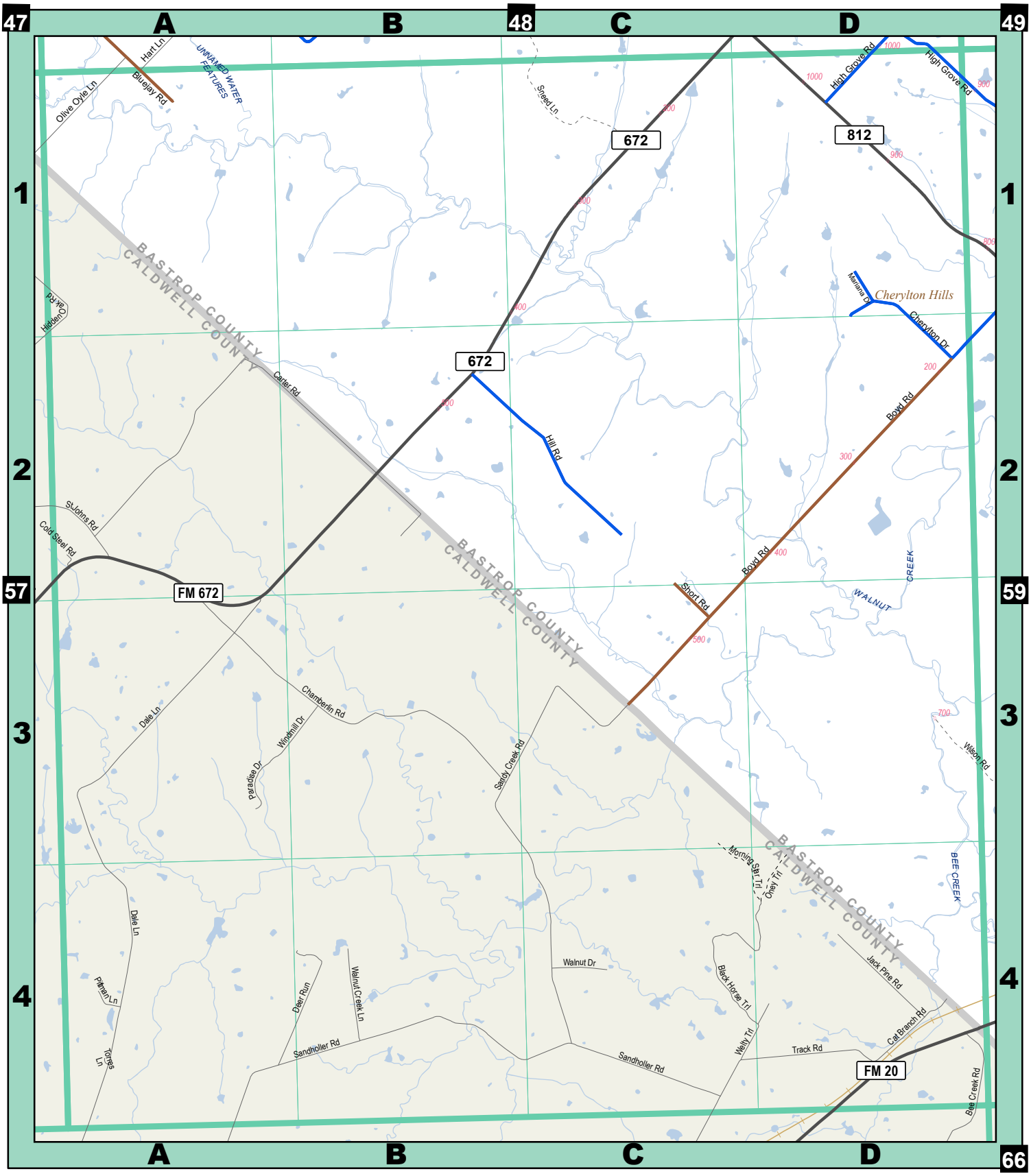

Bastrop County Locator
2023 Issue

Produced By: Bastrop County
Information Technology - GIS
Name: LocatorBook2023_c
Produced: 12/21/2022

N

Feet
0 1,000 2,000 3,000 4,000

0 0.2 0.4 0.6 0.8
Miles

Map Key

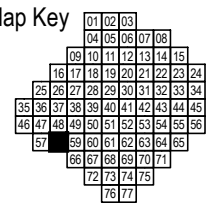

Bastrop County provides this map "as is" and assumes no liability for its completeness or accuracy. Information shown on this map is derived from public records that are constantly undergoing change and do not replace a site survey. This product is for informational purposes and may not have been prepared for or be suitable for legal, engineering or surveying purposes. It does not represent an on-the-ground survey and represents only the approximate relative location of property boundaries.

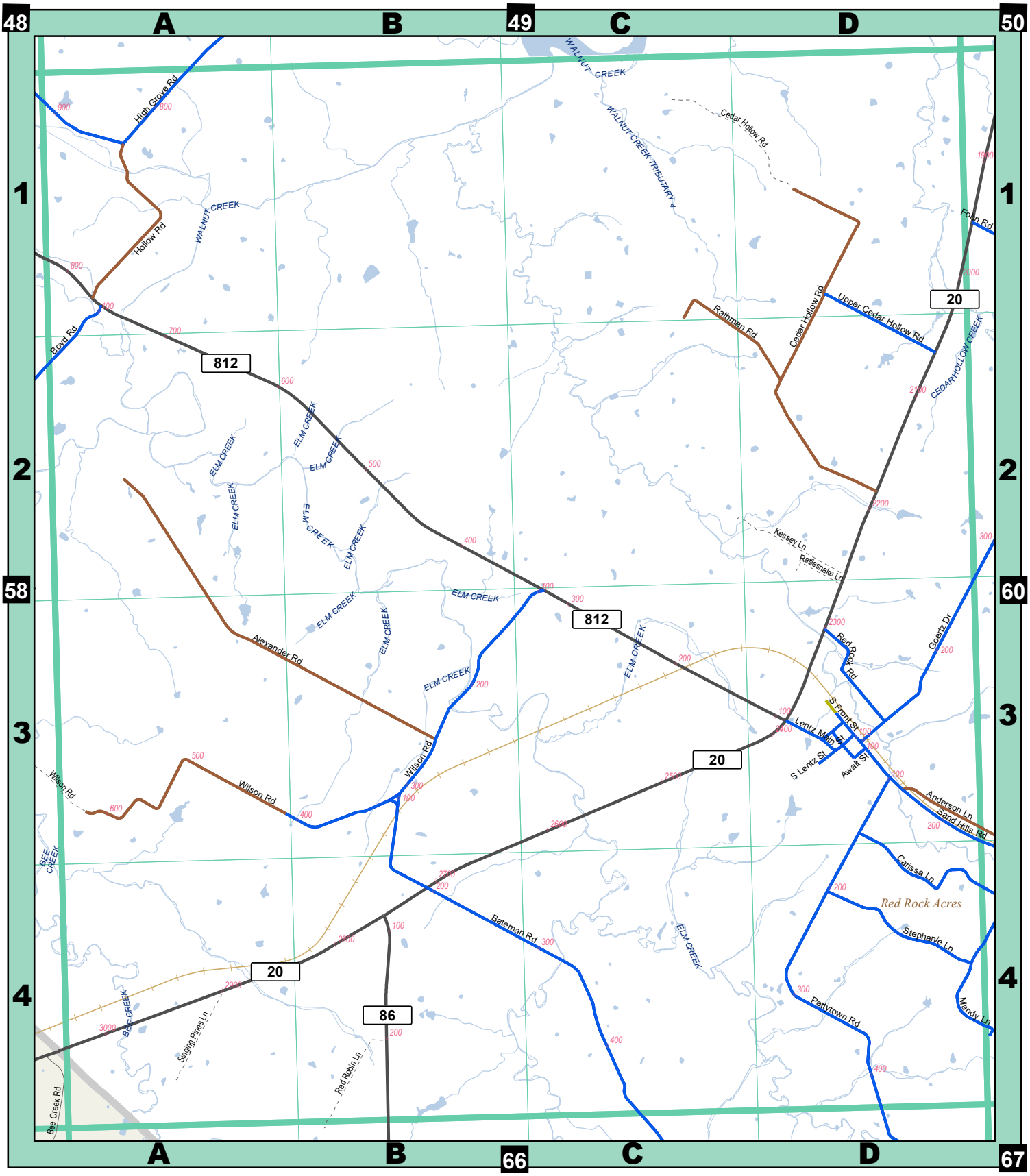

Bastrop County Locator
2023 Issue

Produced By: Bastrop County
Information Technology - GIS
Name: LocatorBook2023_c
Produced: 12/21/2022

N

Feet
0 1,000 2,000 3,000 4,000

0 0.2 0.4 0.6 0.8
Miles

Map Key

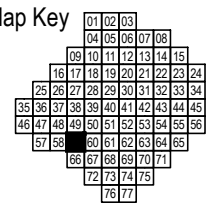

Bastrop County provides this map "as is" and assumes no liability for its completeness or accuracy. Information shown on this map is derived from public records that are constantly undergoing change and do not replace a site survey. This product is for informational purposes and may not have been prepared for or be suitable for legal, engineering or surveying purposes. It does not represent an on-the-ground survey and represents only the approximate relative location of property boundaries.

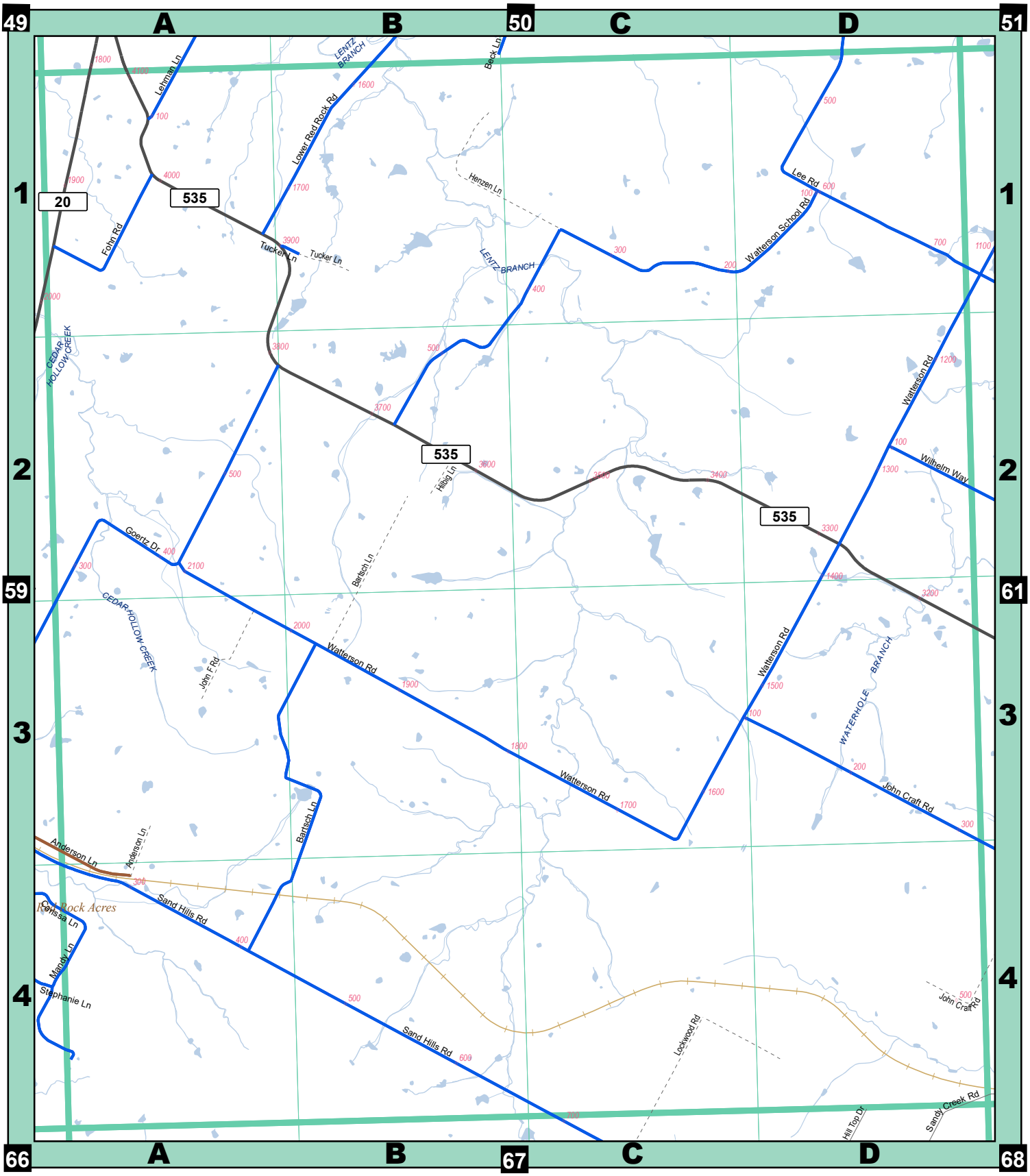

Bastrop County Locator
2023 Issue

Produced By: Bastrop County
Information Technology - GIS
Name: LocatorBook2023_c
Produced: 12/21/2022

N

Feet
0 1,000 2,000 3,000 4,000

0 0.2 0.4 0.6 0.8
Miles

Map Key

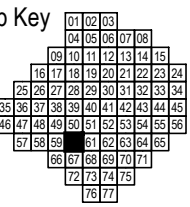

Bastrop County provides this map "as is" and assumes no liability for its completeness or accuracy. Information shown on this map is derived from public records that are constantly undergoing change and do not replace a site survey. This product is for informational purposes and may not have been prepared for or be suitable for legal, engineering or surveying purposes. It does not represent an on-the-ground survey and represents only the approximate relative location of property boundaries.

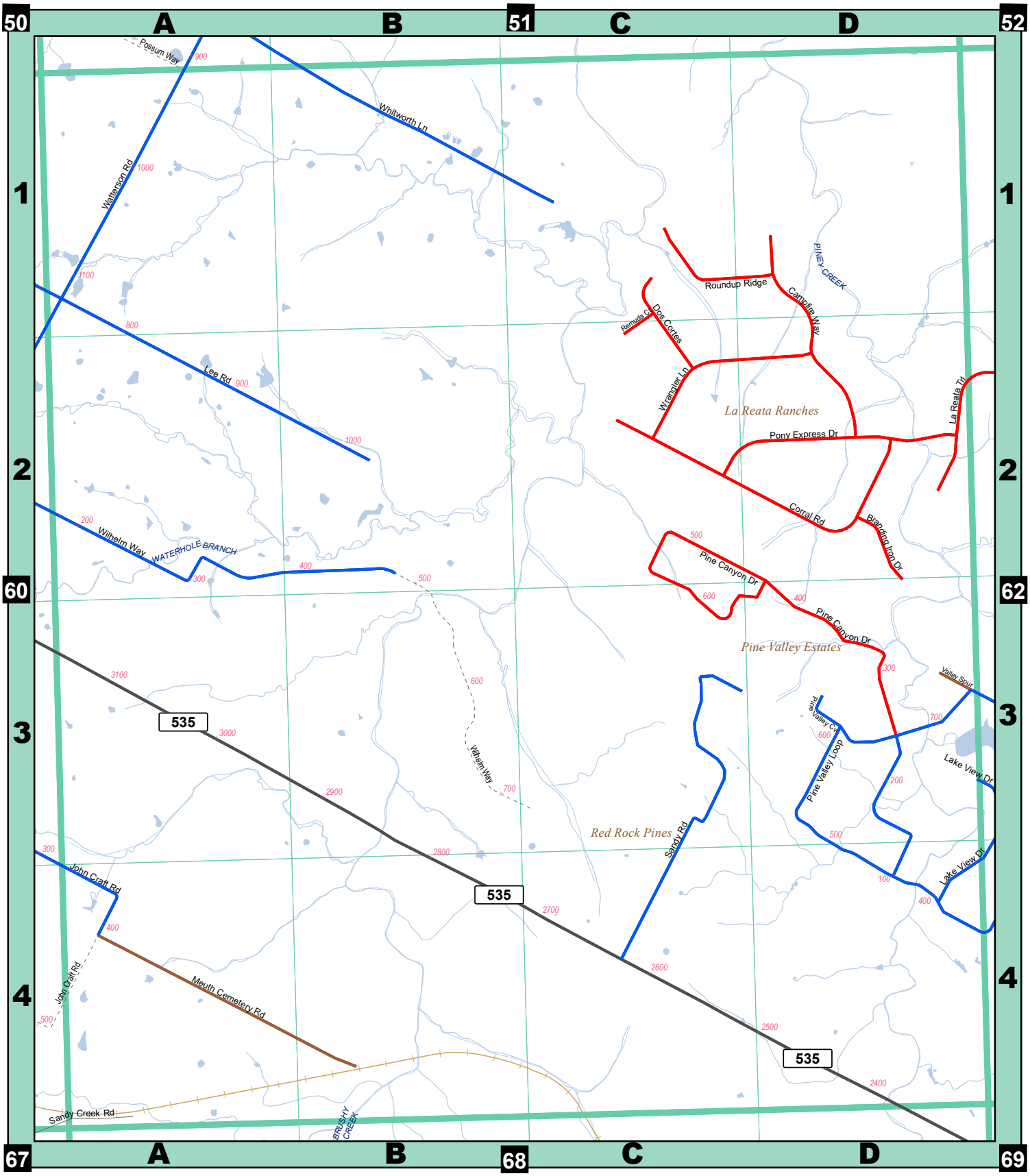

Bastrop County Locator
2023 Issue

Produced By: Bastrop County
Information Technology - GIS
Name: LocatorBook2023_c
Produced: 12/21/2022

N

Feet
0 1,000 2,000 3,000 4,000

0 0.2 0.4 0.6 0.8
Miles

Map Key

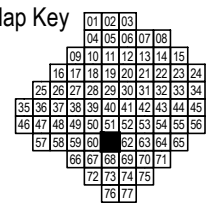

Bastrop County provides this map "as is" and assumes no liability for its completeness or accuracy. Information shown on this map is derived from public records that are constantly undergoing change and do not replace a site survey. This product is for informational purposes and may not have been prepared for or be suitable for legal, engineering or surveying purposes. It does not represent an on-the-ground survey and represents only the approximate relative location of property boundaries.

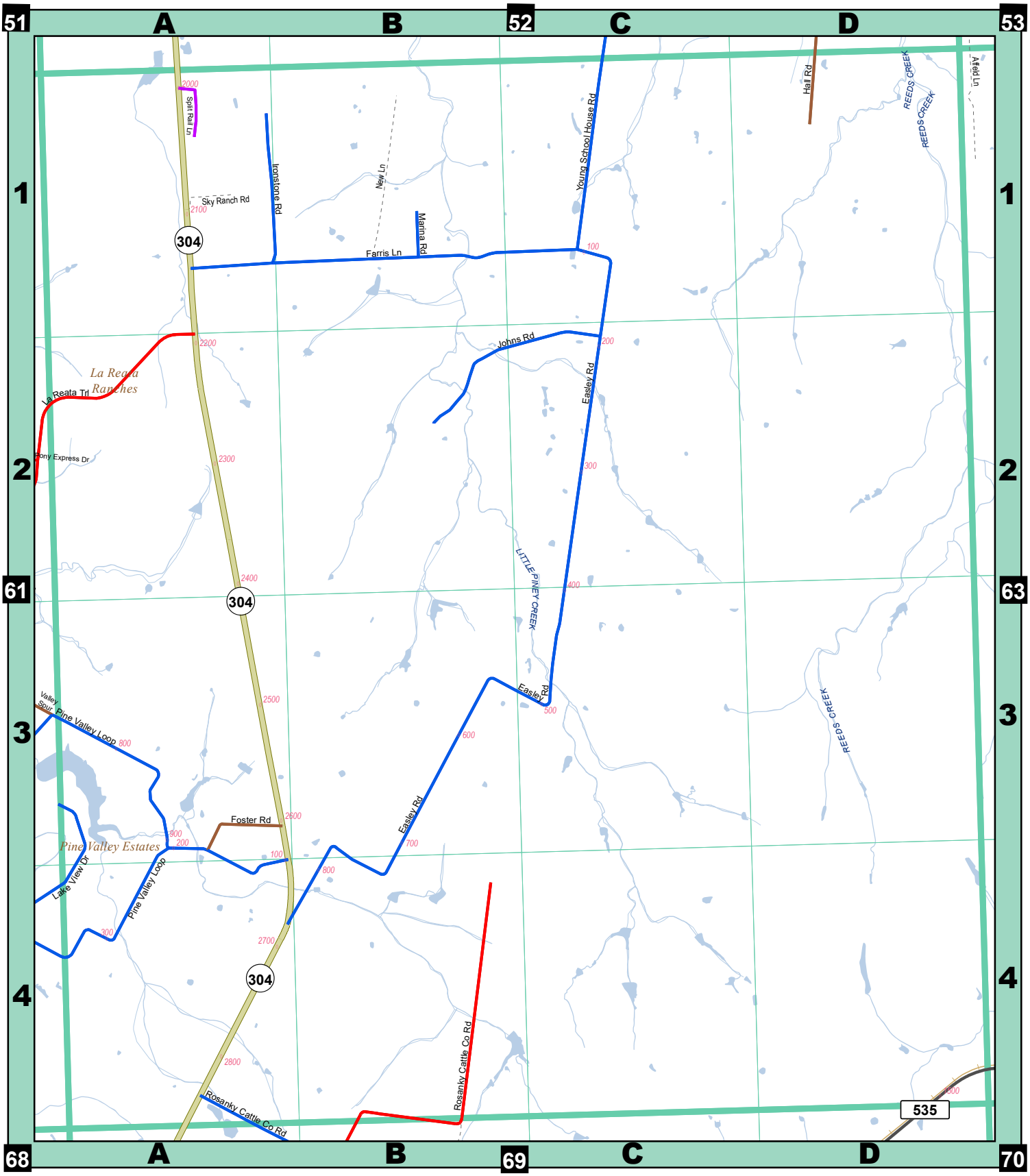

Bastrop County Locator
2023 Issue

Produced By: Bastrop County
Information Technology - GIS
Name: LocatorBook2023_c
Produced: 12/21/2022

N

Feet
0 1,000 2,000 3,000 4,000

0 0.2 0.4 0.6 0.8
Miles

Map Key

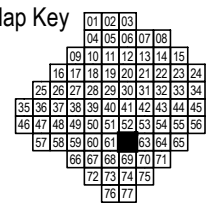

Bastrop County provides this map "as is" and assumes no liability for its completeness or accuracy. Information shown on this map is derived from public records that are constantly undergoing change and do not replace a site survey. This product is for informational purposes and may not have been prepared for or be suitable for legal, engineering or surveying purposes. It does not represent an on-the-ground survey and represents only the approximate relative location of property boundaries.

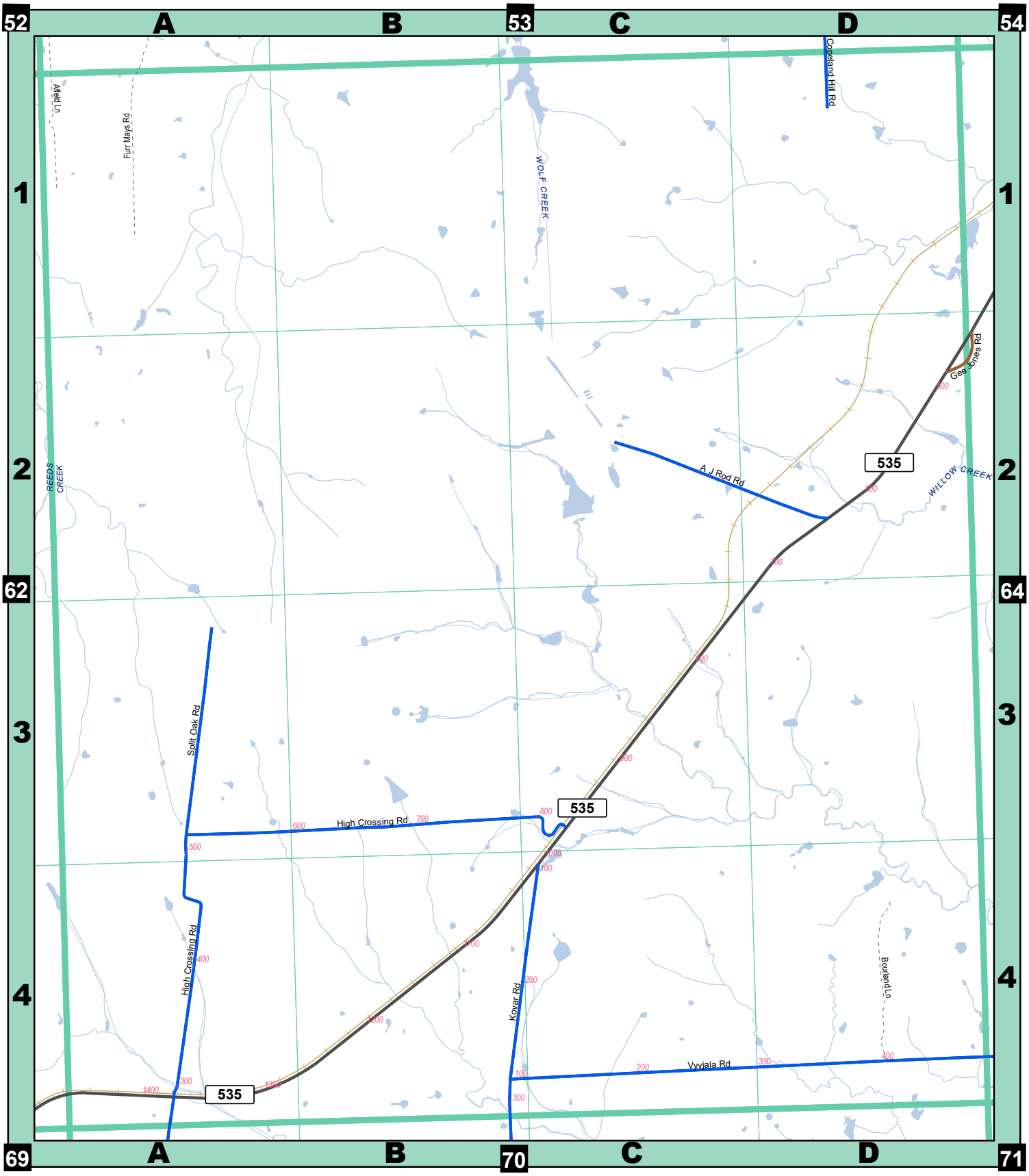

Bastrop County Locator
2023 Issue

Produced By: Bastrop County
Information Technology - GIS
Name: LocatorBook2023_c
Produced: 12/21/2022

N

Feet
0 1,000 2,000 3,000 4,000

0 0.2 0.4 0.6 0.8
Miles

Map Key

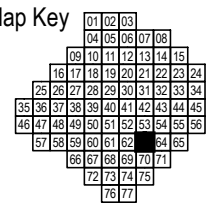

Bastrop County provides this map "as is" and assumes no liability for its completeness or accuracy. Information shown on this map is derived from public records that are constantly undergoing change and do not replace a site survey. This product is for informational purposes and may not have been prepared for or be suitable for legal, engineering or surveying purposes. It does not represent an on-the-ground survey and represents only the approximate relative location of property boundaries.

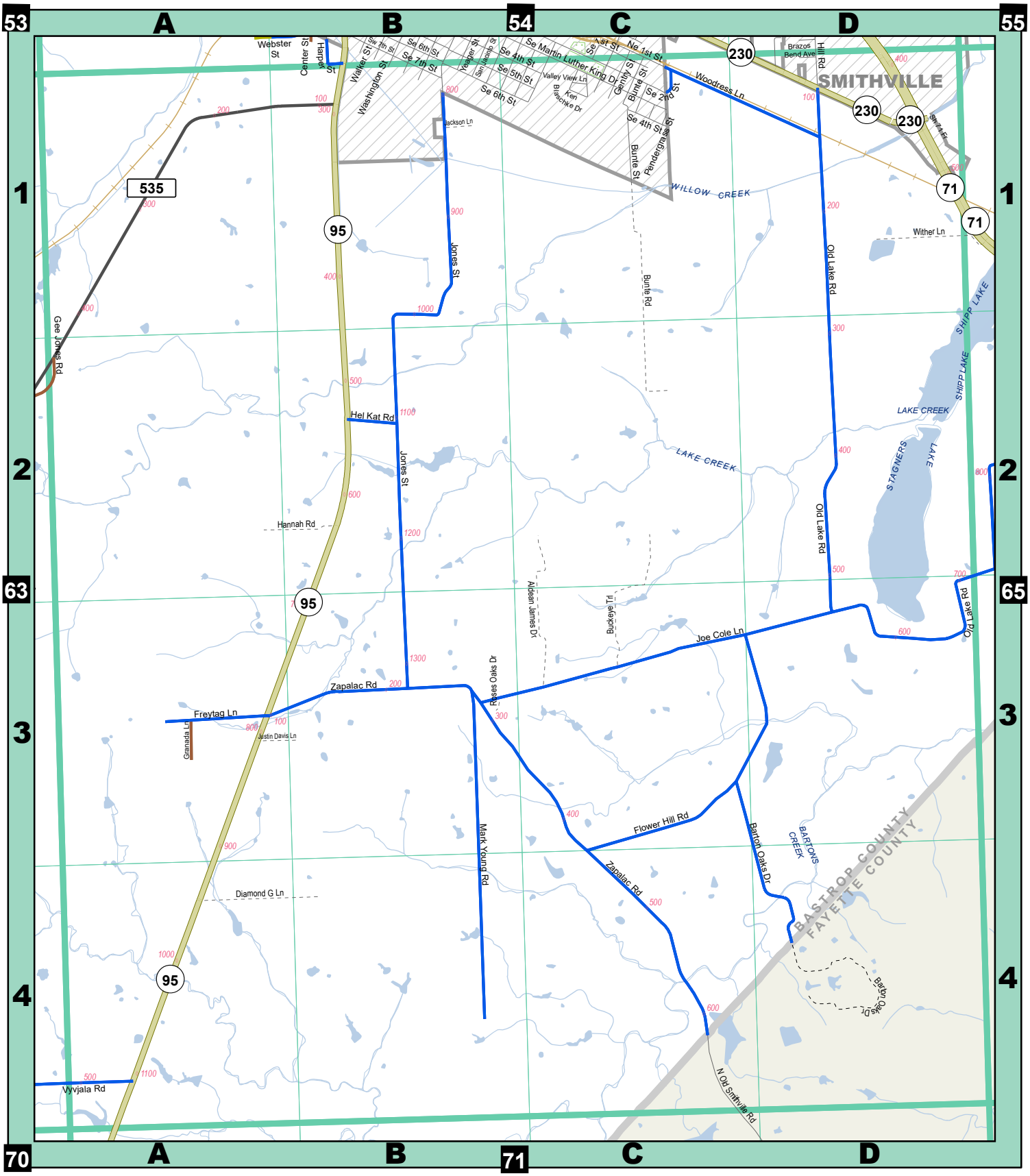

Bastrop County Locator
2023 Issue

Produced By: Bastrop County
Information Technology - GIS
Name: LocatorBook2023_c
Produced: 12/21/2022

N

Feet
0 1,000 2,000 3,000 4,000

0 0.2 0.4 0.6 0.8
Miles

Map Key

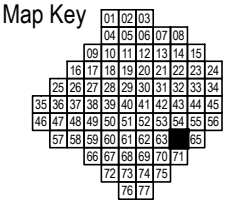

Bastrop County provides this map "as is" and assumes no liability for its completeness or accuracy. Information shown on this map is derived from public records that are constantly undergoing change and do not replace a site survey. This product is for informational purposes and may not have been prepared for or be suitable for legal, engineering or surveying purposes. It does not represent an on-the-ground survey and represents only the approximate relative location of property boundaries.

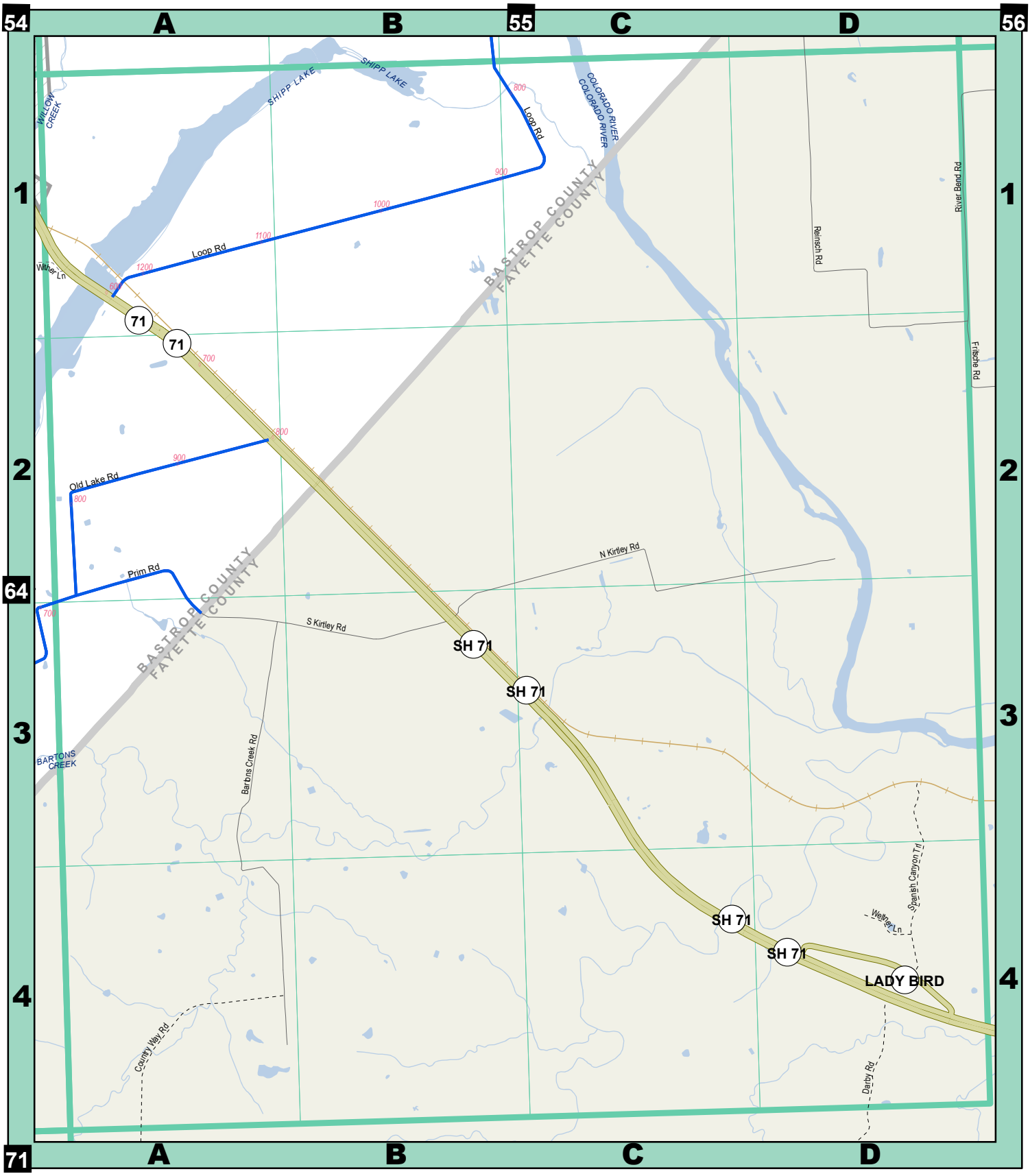

Bastrop County Locator
2023 Issue

Produced By: Bastrop County
Information Technology - GIS
Name: LocatorBook2023_c
Produced: 12/21/2022

N

Feet
0 1,000 2,000 3,000 4,000

0 0.2 0.4 0.6 0.8
Miles

Map Key

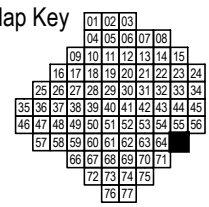

Bastrop County provides this map "as is" and assumes no liability for its completeness or accuracy. Information shown on this map is derived from public records that are constantly undergoing change and do not replace a site survey. This product is for informational purposes and may not have been prepared for or be suitable for legal, engineering or surveying purposes. It does not represent an on-the-ground survey and represents only the approximate relative location of property boundaries.

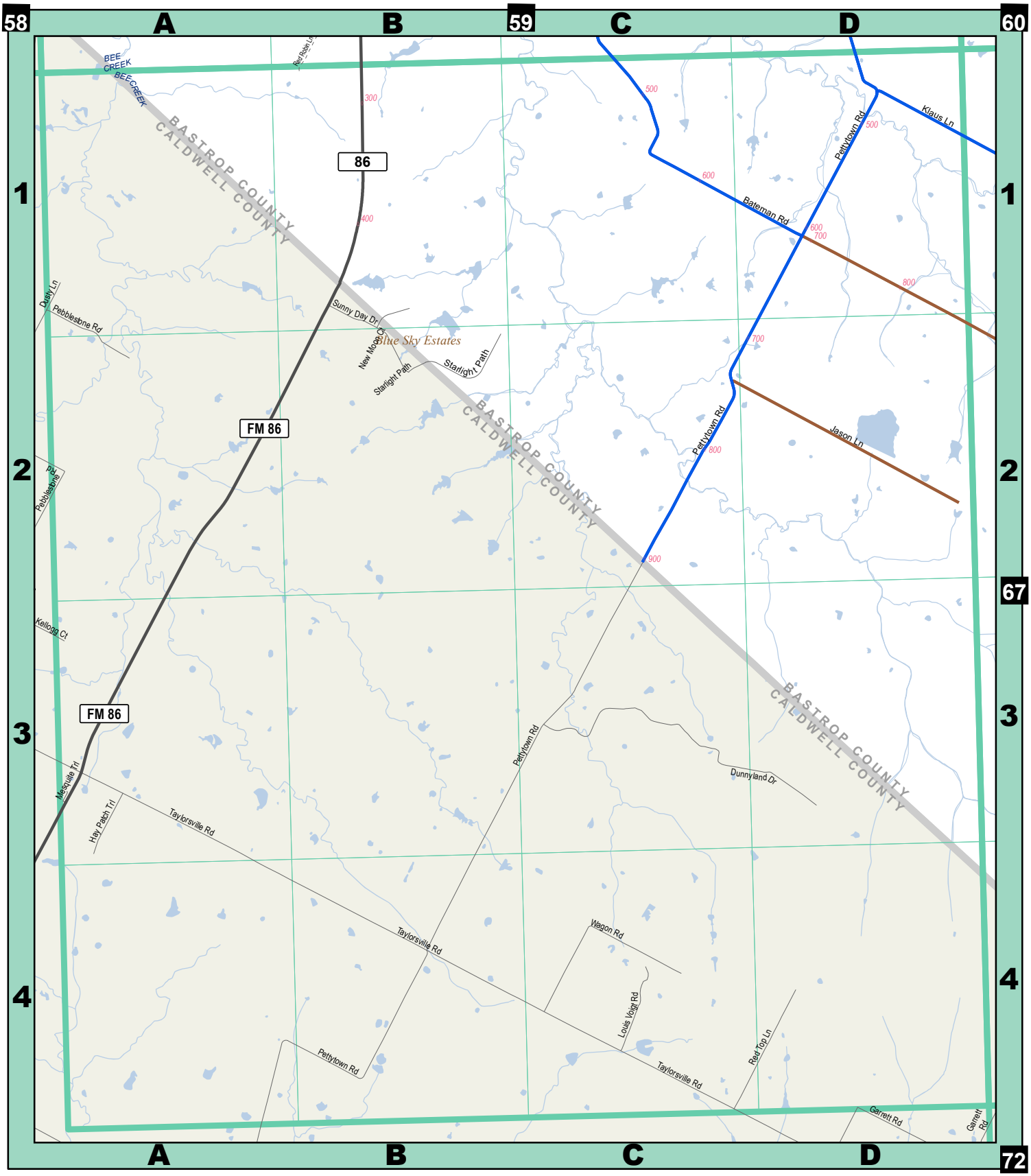

Bastrop County Locator
2023 Issue

Produced By: Bastrop County
Information Technology - GIS
Name: LocatorBook2023_c
Produced: 12/21/2022

N

Feet
0 1,000 2,000 3,000 4,000

0 0.2 0.4 0.6 0.8
Miles

Map Key

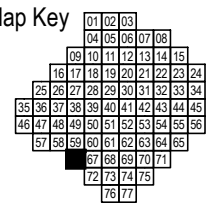

Bastrop County provides this map "as is" and assumes no liability for its completeness or accuracy. Information shown on this map is derived from public records that are constantly undergoing change and do not replace a site survey. This product is for informational purposes and may not have been prepared for or be suitable for legal, engineering or surveying purposes. It does not represent an on-the-ground survey and represents only the approximate relative location of property boundaries.

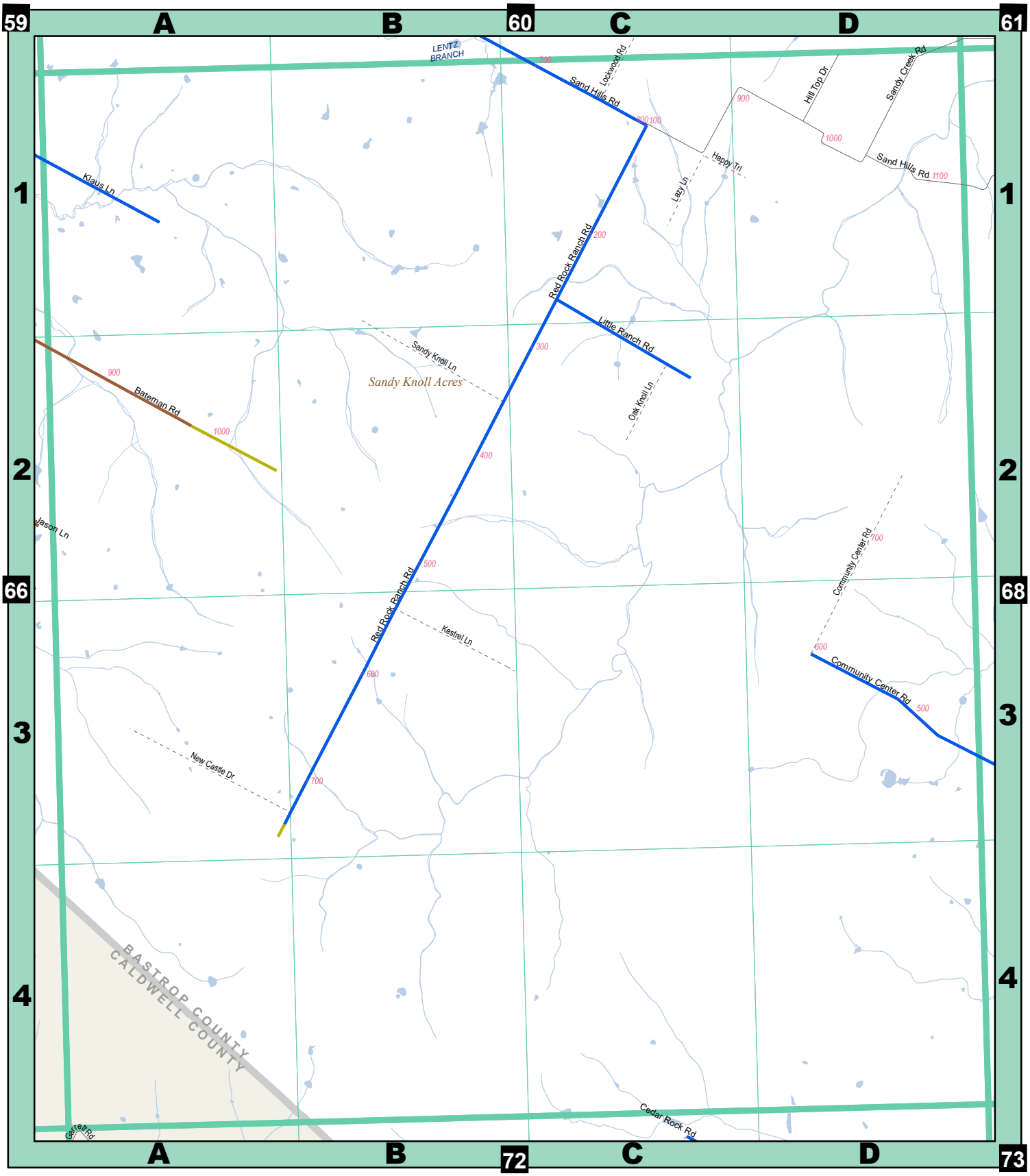

Bastrop County Locator
2023 Issue

Produced By: Bastrop County
Information Technology - GIS
Name: LocatorBook2023_c
Produced: 12/21/2022

N

Feet
0 1,000 2,000 3,000 4,000

0 0.2 0.4 0.6 0.8
Miles

Map Key

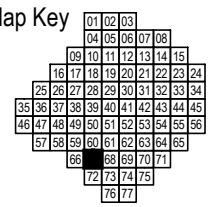

Bastrop County provides this map "as is" and assumes no liability for its completeness or accuracy. Information shown on this map is derived from public records that are constantly undergoing change and do not replace a site survey. This product is for informational purposes and may not have been prepared for or be suitable for legal, engineering or surveying purposes. It does not represent an on-the-ground survey and represents only the approximate relative location of property boundaries.

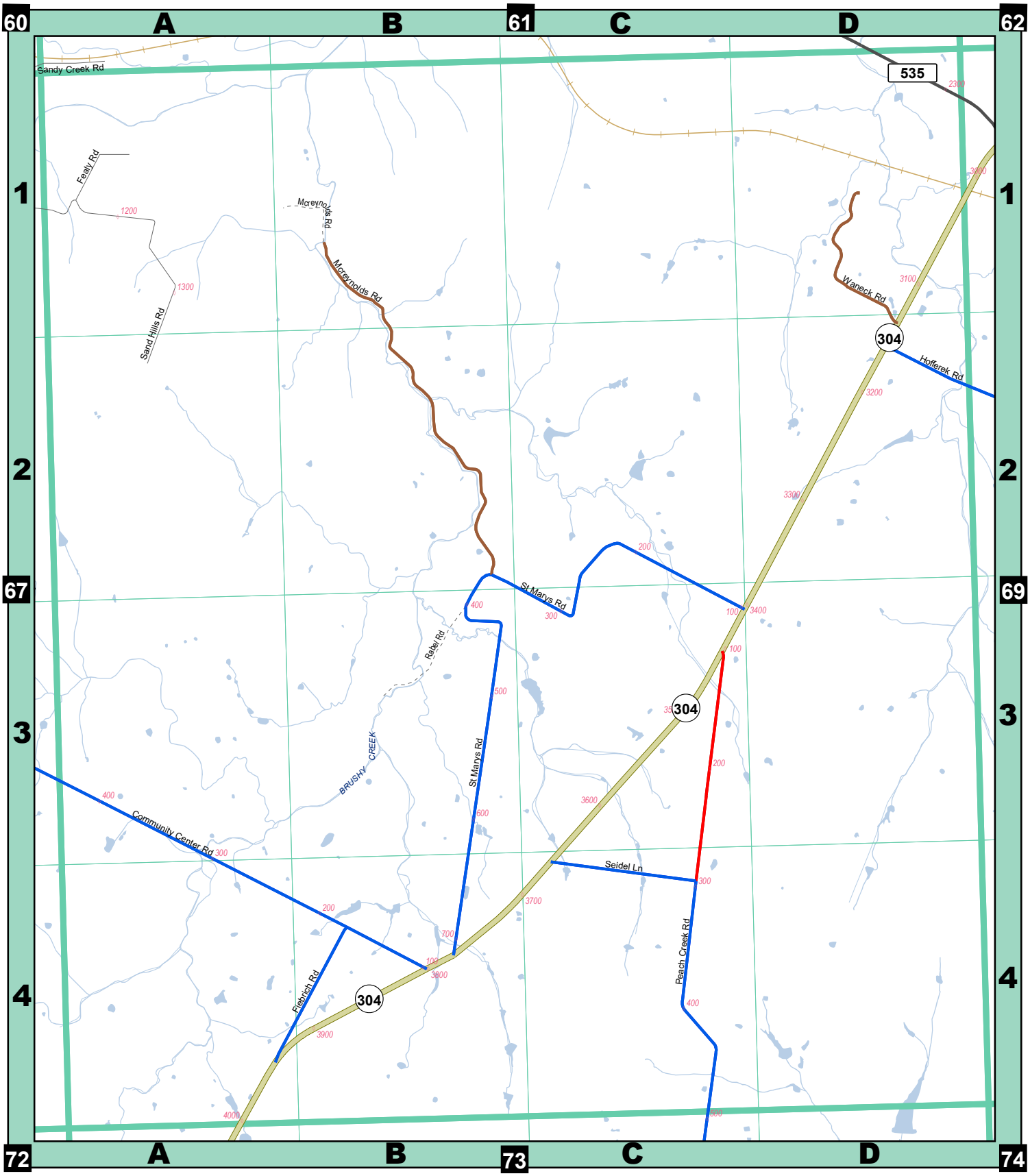

Bastrop County Locator
2023 Issue

Produced By: Bastrop County
Information Technology - GIS
Name: LocatorBook2023_c
Produced: 12/21/2022

N

Feet
0 1,000 2,000 3,000 4,000

0 0.2 0.4 0.6 0.8
Miles

Map Key

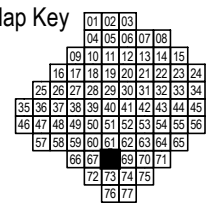

Bastrop County provides this map "as is" and assumes no liability for its completeness or accuracy. Information shown on this map is derived from public records that are constantly undergoing change and do not replace a site survey. This product is for informational purposes and may not have been prepared for or be suitable for legal, engineering or surveying purposes. It does not represent an on-the-ground survey and represents only the approximate relative location of property boundaries.

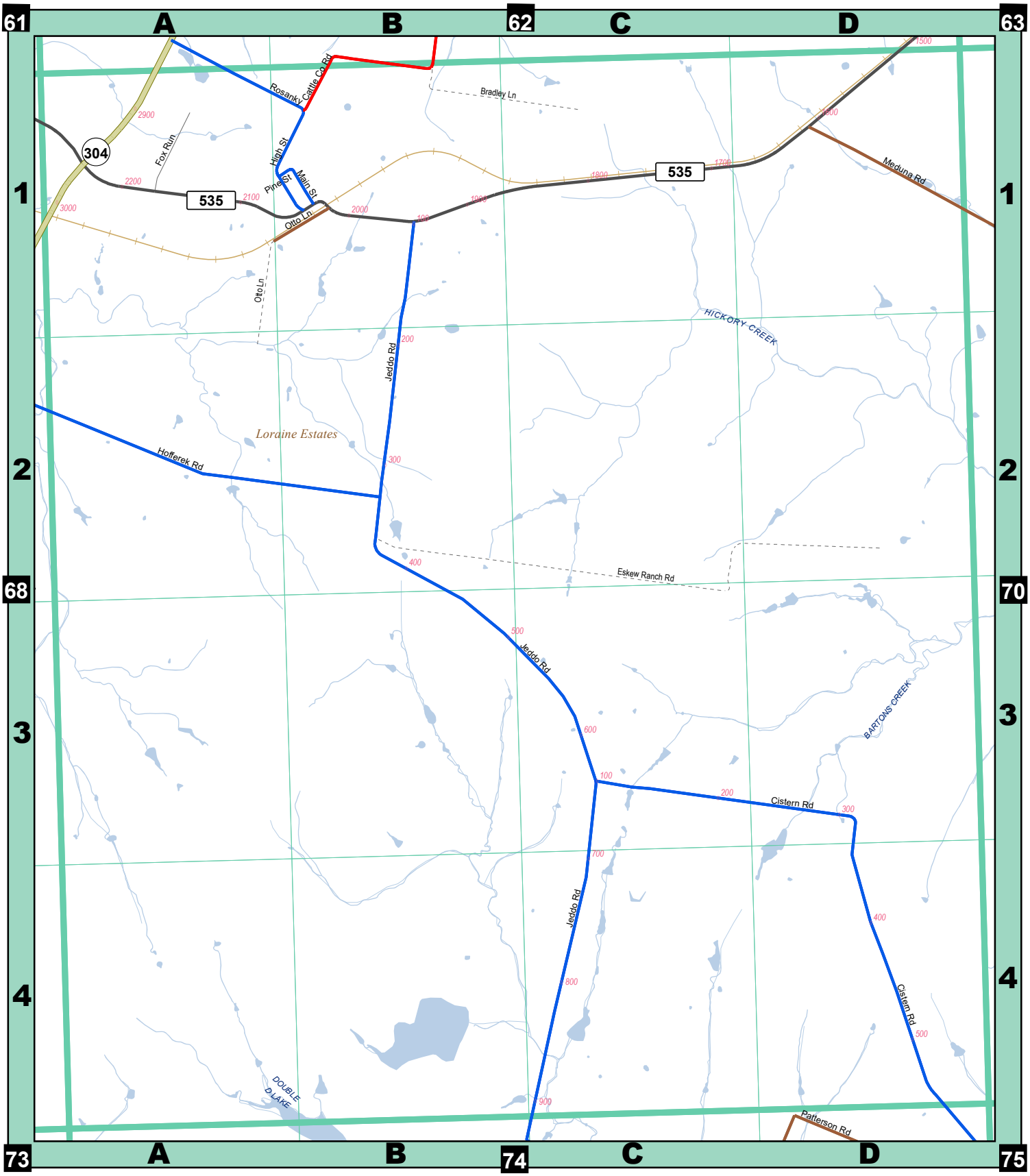

Bastrop County Locator
2023 Issue

Produced By: Bastrop County
Information Technology - GIS
Name: LocatorBook2023_c
Produced: 12/21/2022

N

Feet
0 1,000 2,000 3,000 4,000

0 0.2 0.4 0.6 0.8
Miles

Map Key

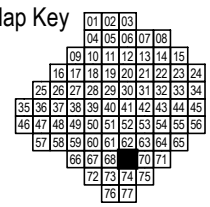

Bastrop County provides this map "as is" and assumes no liability for its completeness or accuracy. Information shown on this map is derived from public records that are constantly undergoing change and do not replace a site survey. This product is for informational purposes and may not have been prepared for or be suitable for legal, engineering or surveying purposes. It does not represent an on-the-ground survey and represents only the approximate relative location of property boundaries.

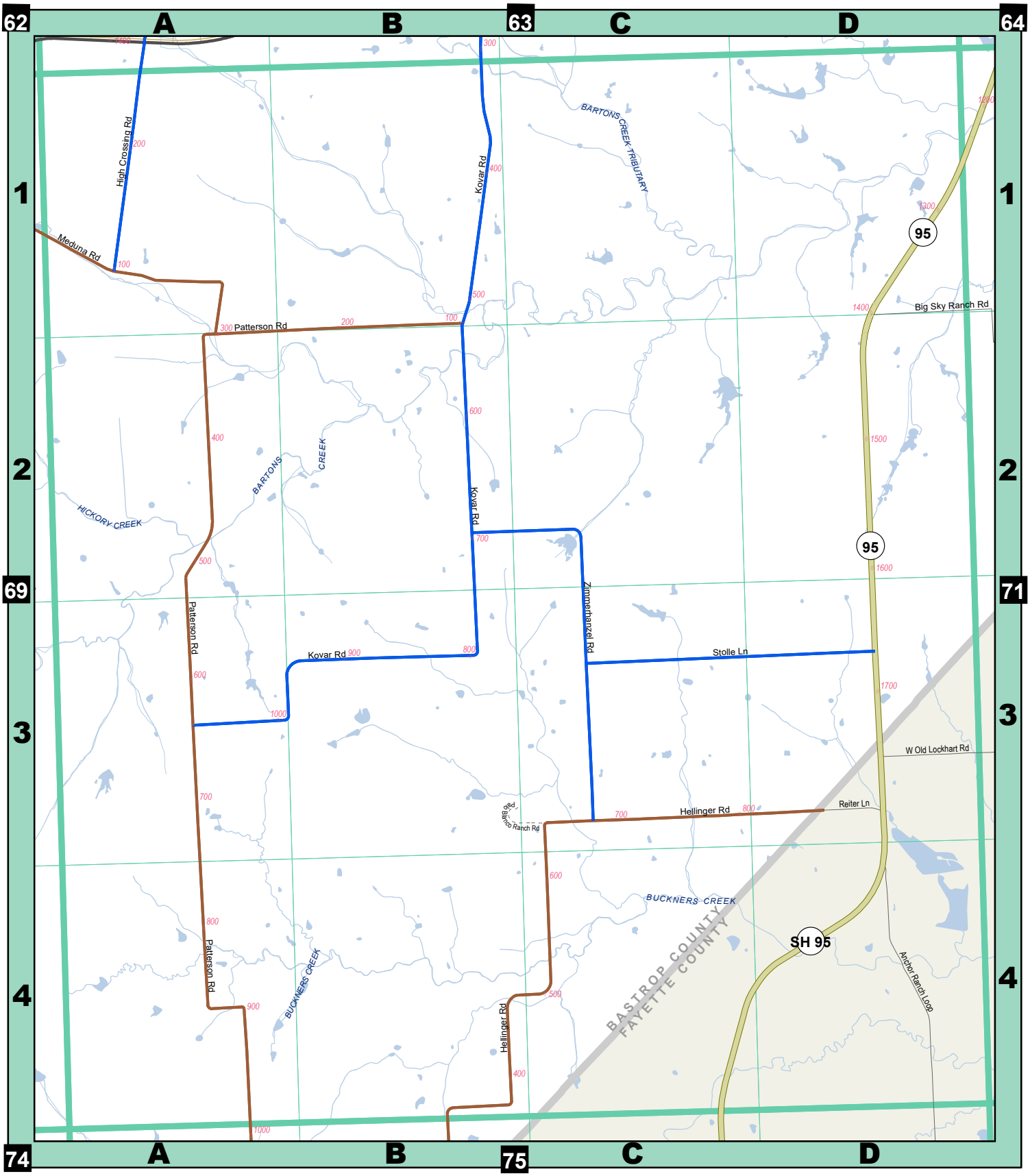

Bastrop County Locator
2023 Issue

Produced By: Bastrop County
Information Technology - GIS
Name: LocatorBook2023_c
Produced: 12/21/2022

N

Feet
0 1,000 2,000 3,000 4,000

0 0.2 0.4 0.6 0.8
Miles

Map Key

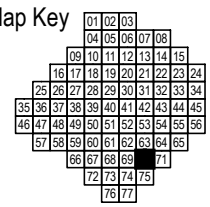

Bastrop County provides this map "as is" and assumes no liability for its completeness or accuracy. Information shown on this map is derived from public records that are constantly undergoing change and do not replace a site survey. This product is for informational purposes and may not have been prepared for or be suitable for legal, engineering or surveying purposes. It does not represent an on-the-ground survey and represents only the approximate relative location of property boundaries.

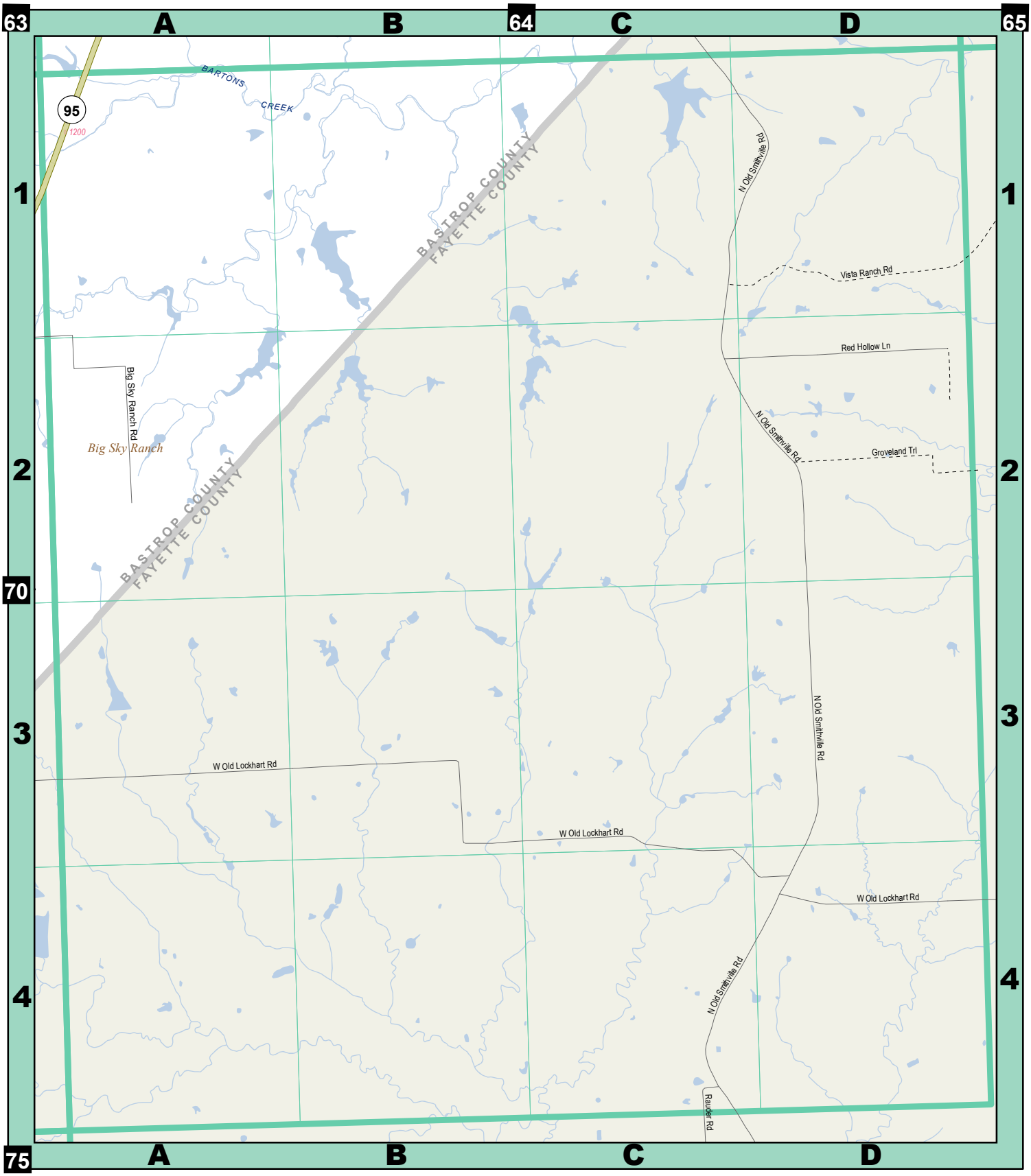

Bastrop County Locator
2023 Issue

Produced By: Bastrop County
Information Technology - GIS
Name: LocatorBook2023_c
Produced: 12/21/2022

N

Feet
0 1,000 2,000 3,000 4,000

0 0.2 0.4 0.6 0.8
Miles

Map Key

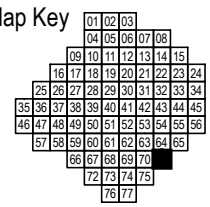

Bastrop County provides this map "as is" and assumes no liability for its completeness or accuracy. Information shown on this map is derived from public records that are constantly undergoing change and do not replace a site survey. This product is for informational purposes and may not have been prepared for or be suitable for legal, engineering or surveying purposes. It does not represent an on-the-ground survey and represents only the approximate relative location of property boundaries.

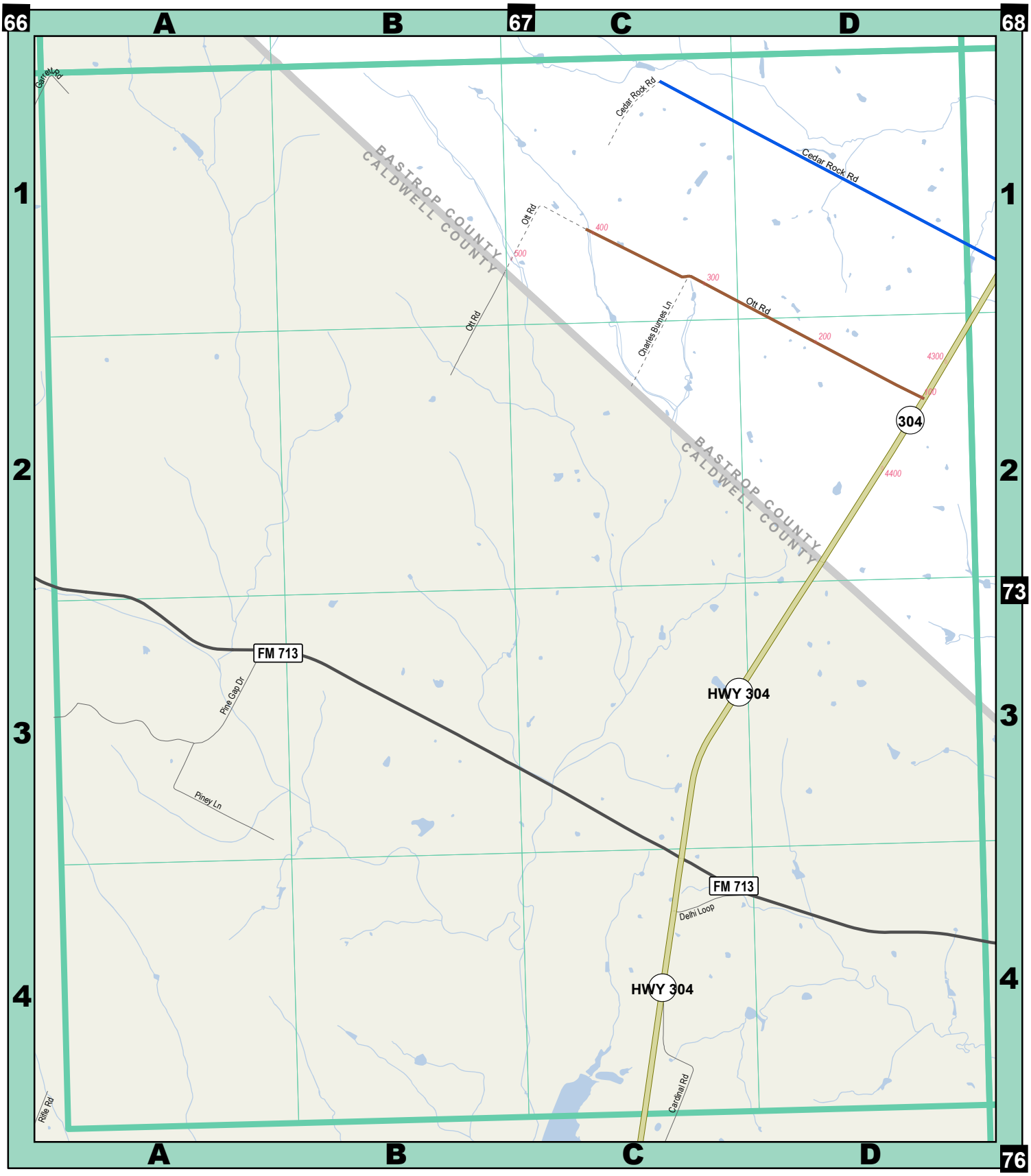

Bastrop County Locator
2023 Issue

Produced By: Bastrop County
Information Technology - GIS
Name: LocatorBook2023_c
Produced: 12/21/2022

N

Feet
0 1,000 2,000 3,000 4,000

0 0.2 0.4 0.6 0.8
Miles

Map Key

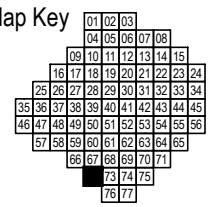

Bastrop County provides this map "as is" and assumes no liability for its completeness or accuracy. Information shown on this map is derived from public records that are constantly undergoing change and do not replace a site survey. This product is for informational purposes and may not have been prepared for or be suitable for legal, engineering or surveying purposes. It does not represent an on-the-ground survey and represents only the approximate relative location of property boundaries.

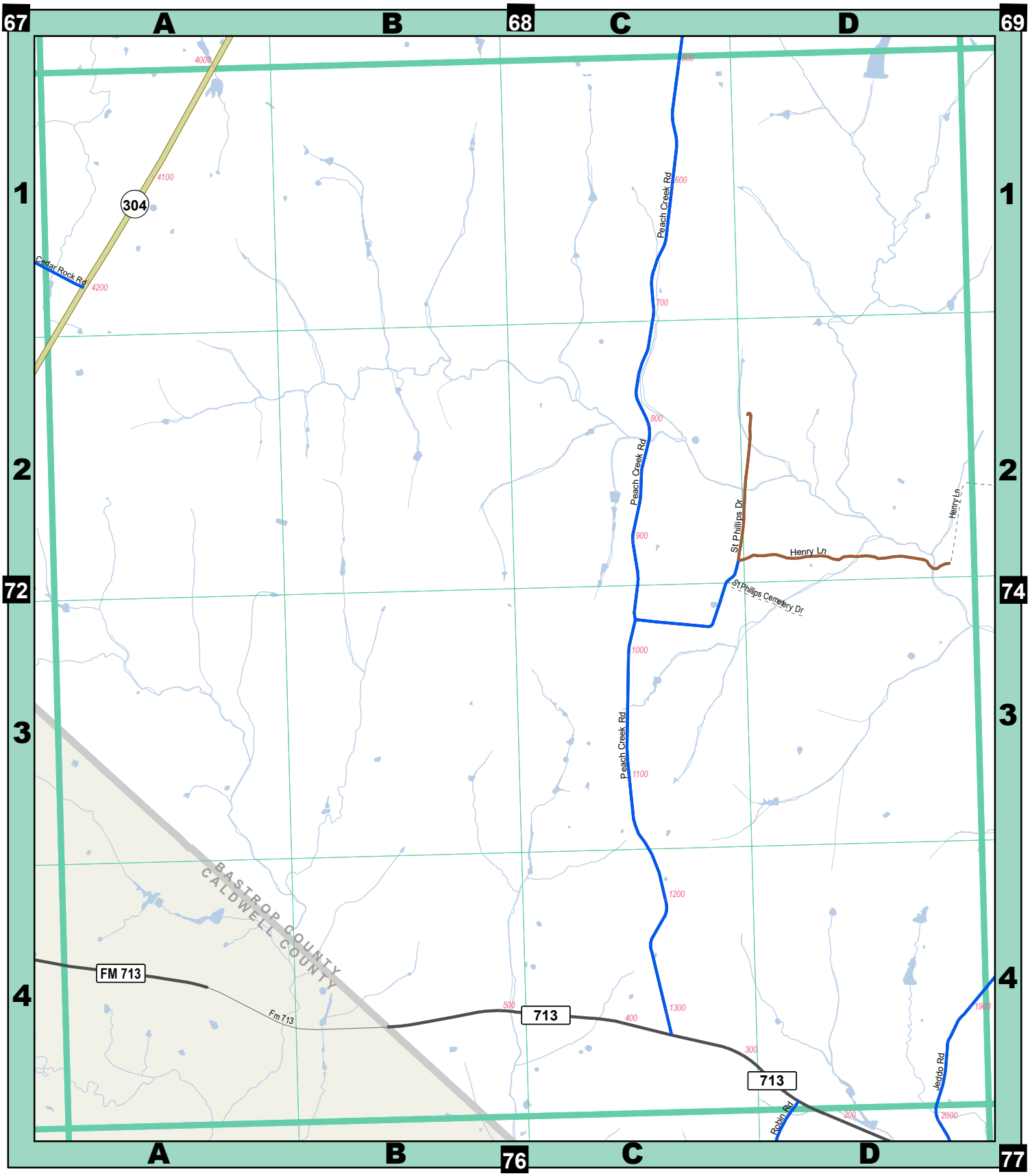

Bastrop County Locator
2023 Issue

Produced By: Bastrop County
Information Technology - GIS
Name: LocatorBook2023_c
Produced: 12/21/2022

N

Feet
0 1,000 2,000 3,000 4,000

0 0.2 0.4 0.6 0.8
Miles

Map Key

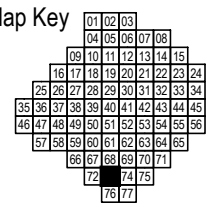

Bastrop County provides this map "as is" and assumes no liability for its completeness or accuracy. Information shown on this map is derived from public records that are constantly undergoing change and do not replace a site survey. This product is for informational purposes and may not have been prepared for or be suitable for legal, engineering or surveying purposes. It does not represent an on-the-ground survey and represents only the approximate relative location of property boundaries.

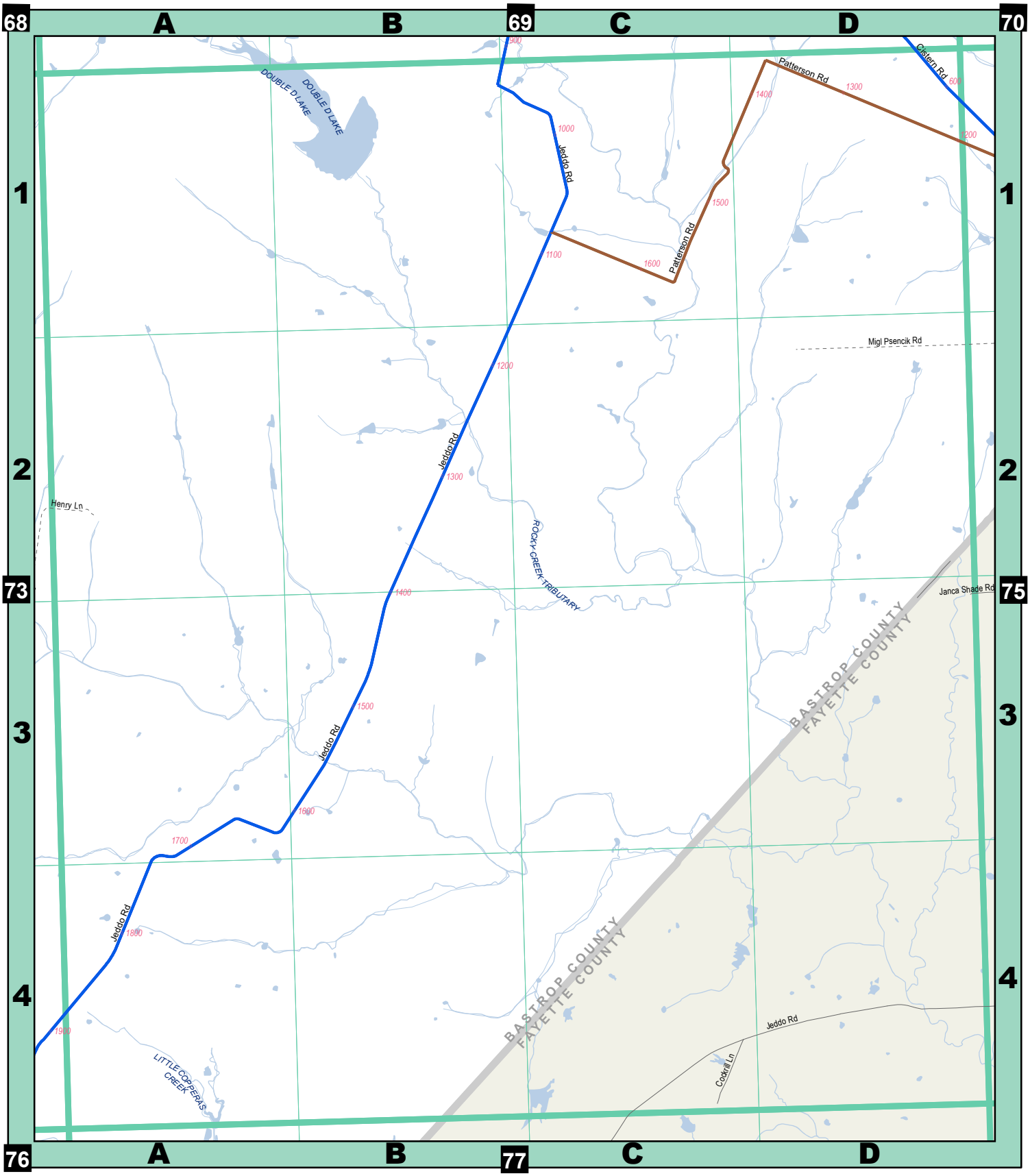

Bastrop County Locator
2023 Issue

Produced By: Bastrop County
Information Technology - GIS
Name: LocatorBook2023_c
Produced: 12/21/2022

N

Feet
0 1,000 2,000 3,000 4,000

0 0.2 0.4 0.6 0.8
Miles

Map Key

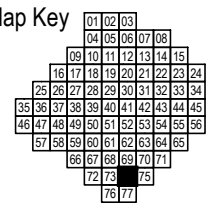

Bastrop County provides this map "as is" and assumes no liability for its completeness or accuracy. Information shown on this map is derived from public records that are constantly undergoing change and do not replace a site survey. This product is for informational purposes and may not have been prepared for or be suitable for legal, engineering or surveying purposes. It does not represent an on-the-ground survey and represents only the approximate relative location of property boundaries.

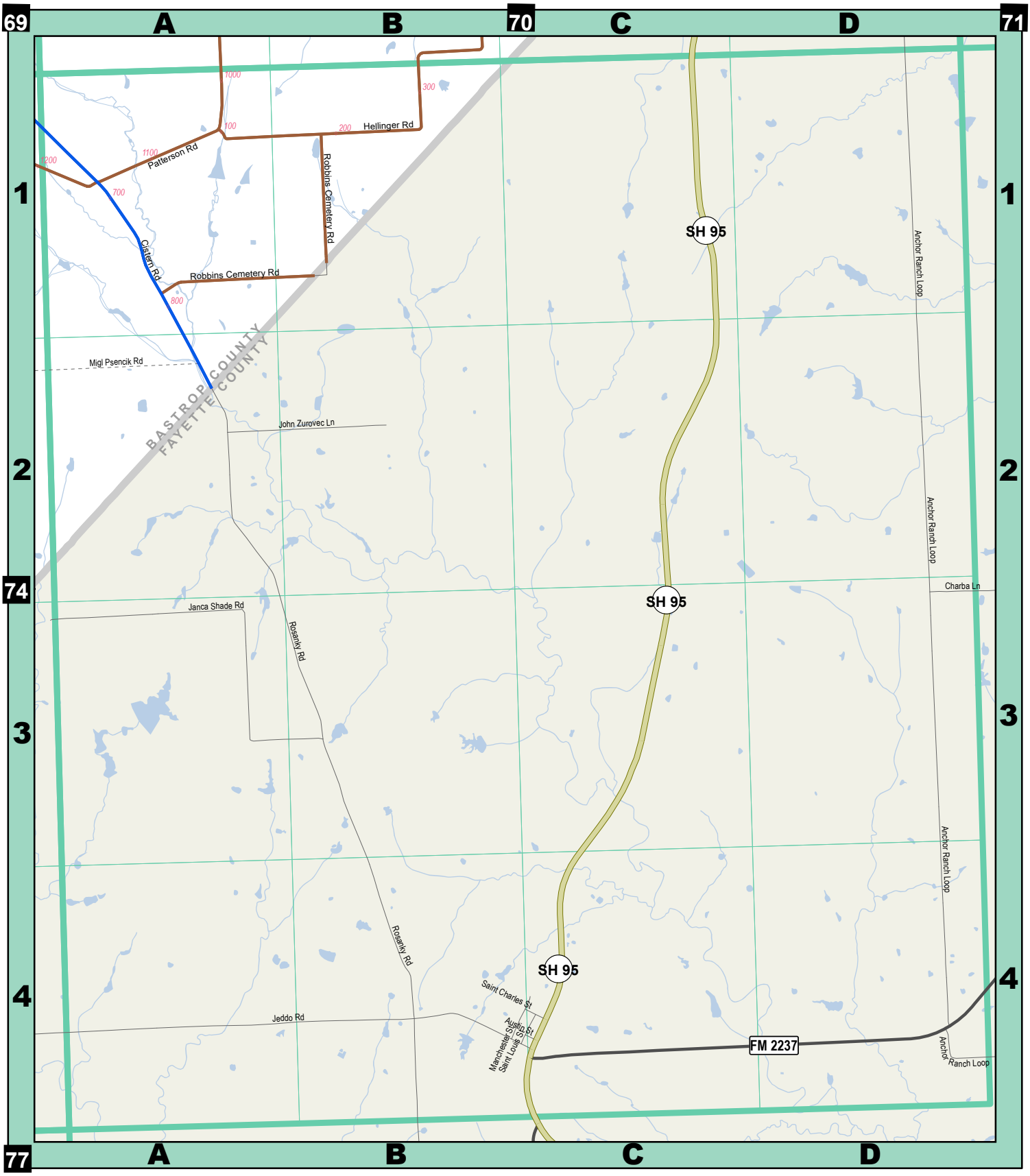

Bastrop County Locator
2023 Issue

Produced By: Bastrop County
Information Technology - GIS
Name: LocatorBook2023_c
Produced: 12/21/2022

N

Feet
0 1,000 2,000 3,000 4,000

0 0.2 0.4 0.6 0.8
Miles

Map Key

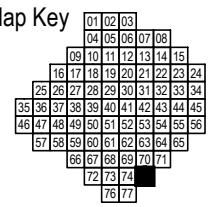

Bastrop County provides this map "as is" and assumes no liability for its completeness or accuracy. Information shown on this map is derived from public records that are constantly undergoing change and do not replace a site survey. This product is for informational purposes and may not have been prepared for or be suitable for legal, engineering or surveying purposes. It does not represent an on-the-ground survey and represents only the approximate relative location of property boundaries.

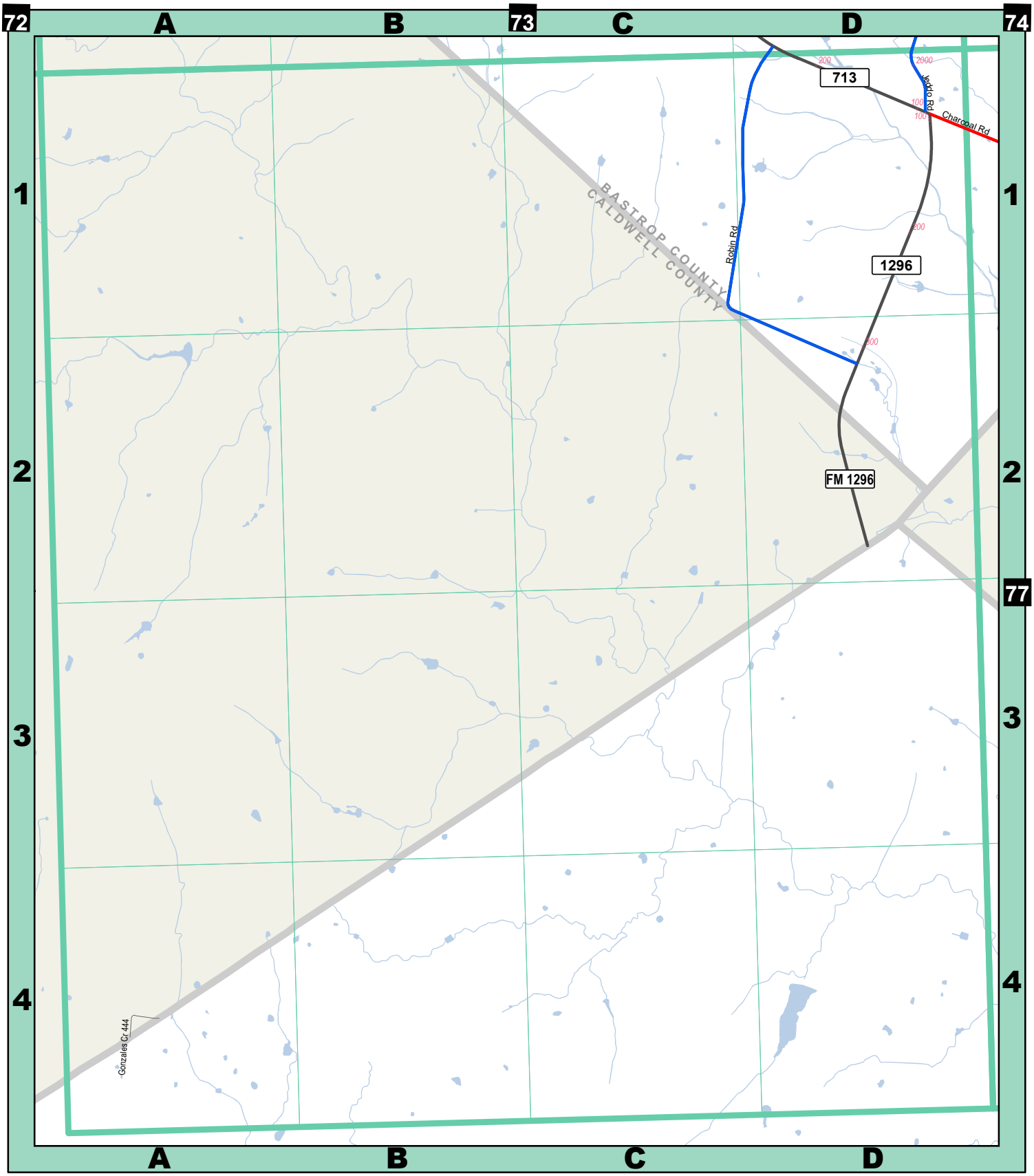

Bastrop County Locator
2023 Issue

Produced By: Bastrop County
Information Technology - GIS
Name: LocatorBook2023_c
Produced: 12/21/2022

N

Feet
0 1,000 2,000 3,000 4,000

0 0.2 0.4 0.6 0.8
Miles

Map Key

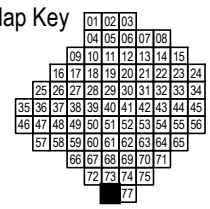

Bastrop County provides this map "as is" and assumes no liability for its completeness or accuracy. Information shown on this map is derived from public records that are constantly undergoing change and do not replace a site survey. This product is for informational purposes and may not have been prepared for or be suitable for legal, engineering or surveying purposes. It does not represent an on-the-ground survey and represents only the approximate relative location of property boundaries.

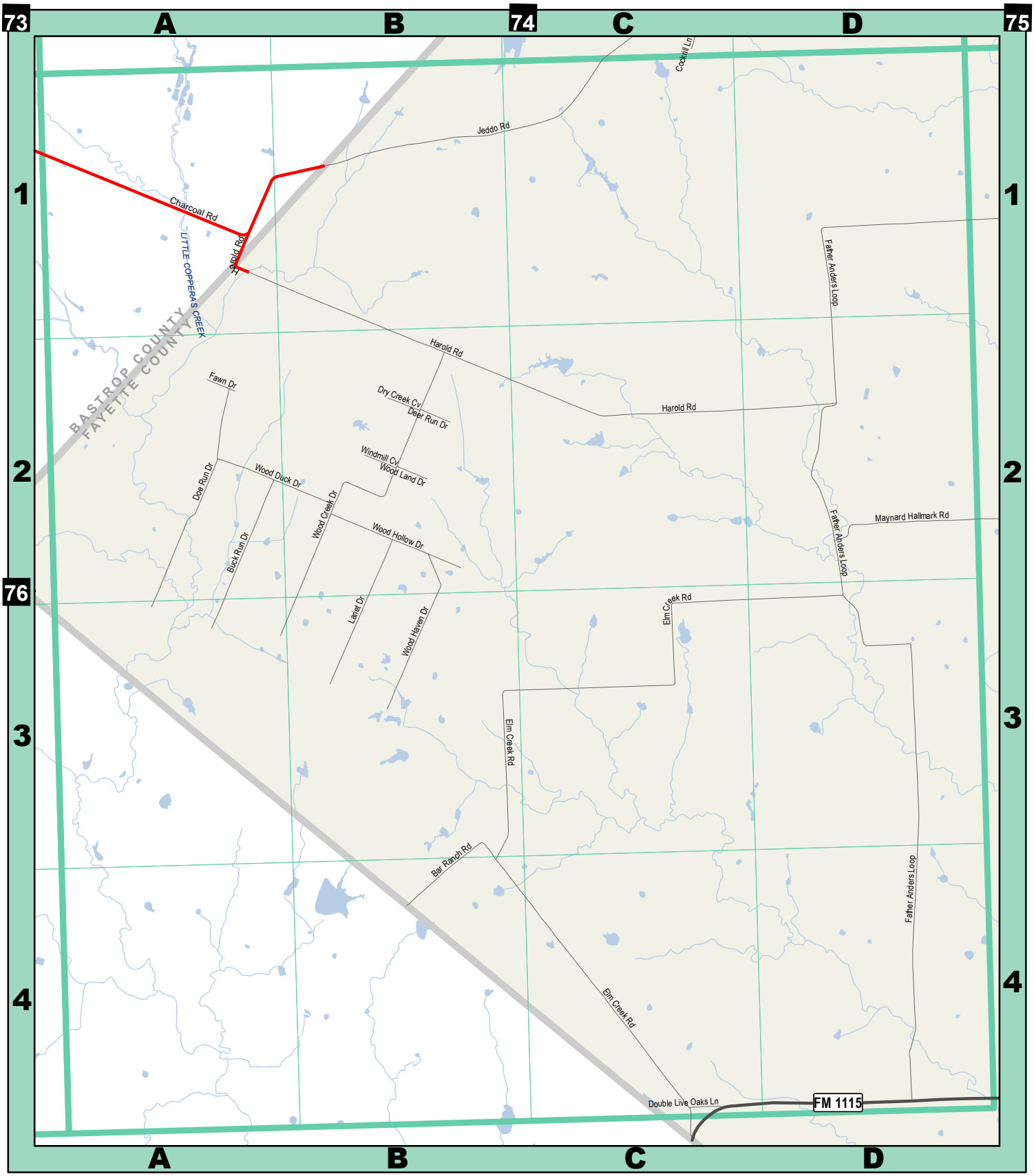

Bastrop County Locator
2023 Issue

Produced By: Bastrop County
Information Technology - GIS
Name: LocatorBook2023_c
Produced: 12/21/2022

N

Feet
0 1,000 2,000 3,000 4,000

0 0.2 0.4 0.6 0.8
Miles

Map Key

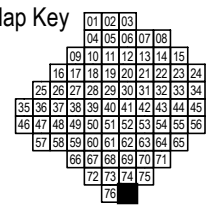

Bastrop County provides this map "as is" and assumes no liability for its completeness or accuracy. Information shown on this map is derived from public records that are constantly undergoing change and do not replace a site survey. This product is for informational purposes and may not have been prepared for or be suitable for legal, engineering or surveying purposes. It does not represent an on-the-ground survey and represents only the approximate relative location of property boundaries.

MAP INSETS

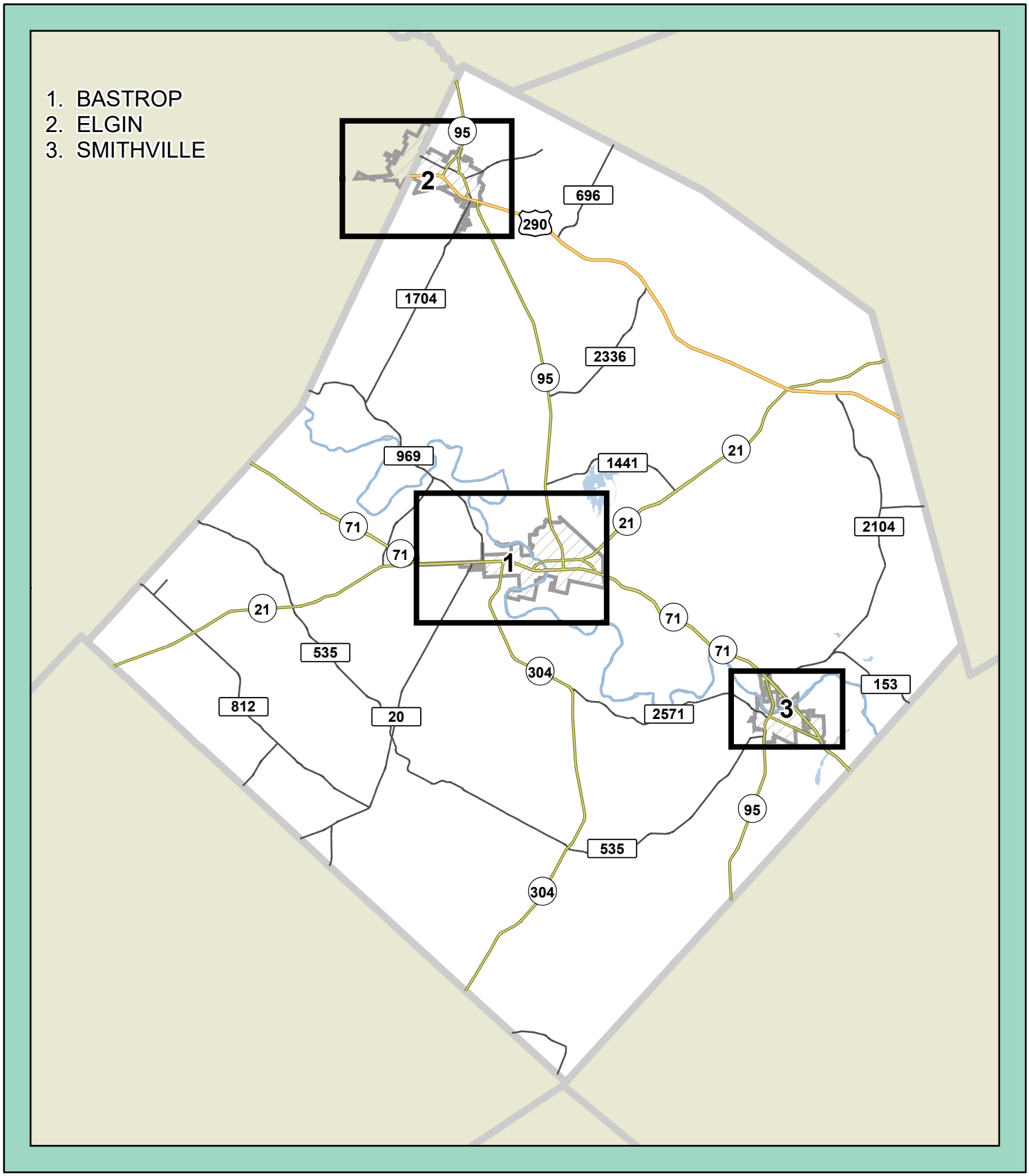

Bastrop County Locator
2023 Issue

Bastrop County
Information Technology - GIS
LocatorBook2023_KeyMap_City_c
Produced: 12/21/2022

N

Feet
0 50,000

0 10
Miles

Bastrop County provides this map "as is" and assumes no liability for its completeness or accuracy. Information shown on this map is derived from public records that are constantly undergoing change and do not replace a site survey. This product is for informational purposes and may not have been prepared for or be suitable for legal, engineering or surveying purposes. It does not represent an on-the-ground survey and represents only the approximate relative location of property boundaries.

BASTROP COUNTY LOCATOR

CITY OF BASTROP

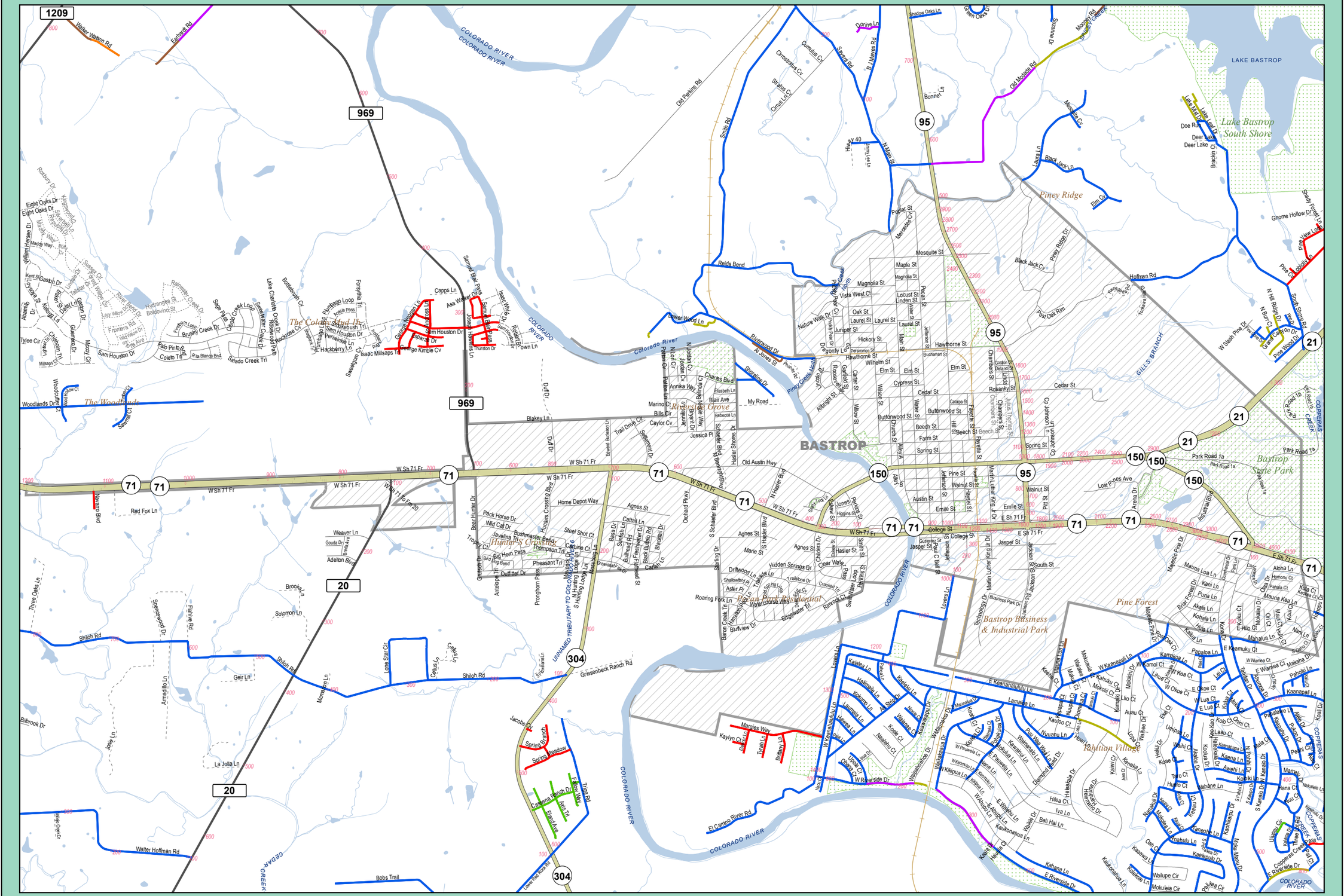
LAKE BASTROP
COLORADO RIVER
BASTROP
Lake Bastrop South Shore
Piney Ridge
Bastrop State Park
Bastrop Business & Industrial Park
Pine Forest
Kahuna Village
Hunter's Crossing
The Colony Ind. Dr.
The Woodlands
Cypress Grove
Run Park Regional
GILLS BRANCH
COPPERAS CREEK
CEDAR CREEK
UNNAMED TRIBUTARY TO COLORADO RIVER
W Sh 71 Fr
E Sh 71 Fr
Hwy 40
Old Austin Hwy
Home Depot Way
Walter Hoffman Rd
Greenbeck Ranch Rd
Shiloh Rd
Lovers Ln
Pine St
Walnut St
Austin St
Emile St
College St
Spring St
Farm St
Beech St
Buttonwood St
Cedar St
Elm St
Cypress St
Hawthorne St
Laurel St
Oak St
Magnolia St
Mesquite St
Maple St
Pecan St
Poplar St
Cedar St
Main St
Water St
Church St
Chambers St
Jackson St
Jefferson St
Farm St
Spring St
Lee St
Walnut St
Austin St
Emile St
Pine St
Hasler Blvd
Old Austin Hwy
Home Depot Way
Agnes St
Marie St
Hidden Springs Dr
Clear Water
Driftwood Ln
Roaring Fork Ln
Blakey Ln
Duff Dr
Trail Drive Cir
Settlement Dr
Sandy Beach Dr
Shoreline Dr
My Road
Charles Blvd
Blair Ave
Elizabeth Ln
Rebecca Ln
Marino Ct
Bills Cir
Caylor Cv
Jessica Pl
Annika Way
Jordan Cv
Nicol Cir
Patton Cv
Patton Ln
Nicholas Cv
Tyler Cv
Bright Cv
Conquistador
Sandy Beach Dr
Healer Shores Dr
Sterling Dr
Orchard Pkwy
S Schaefer Blvd
N Hasler Blvd
Bear Hunter Dr
Pack Horse Dr
Wild Cat Dr
Javelina Tr
Bushmaster Bend
Thompson Tr
Big Horn Pass
Pheasant Tr
Duffiter Dr
Antelope Tr
Pronghorn Pass
Steel Shot Ct
Cottontail Ln
Bass Dr
Stinson Ln
Bulhead Rd
Freshwater Dr
Black Buffalo Rd
Blackfeet Dr
Cattail Ln
Carter Ln
Hunting Lodge Ln
Sportsman Ln
Weaver Ln
Gouda Dr
Adelton Blvd
Brook Ln
Solomon Ln
Three Oaks Ln
Spencerwood Dr
Fairhive Rd
Armadillo Ln
Geir Ln
Bibrook Dr
Jose Ln
La Jolla Ln
Momen Ln
Lone Star Cir
Cates Ln
Jacobs Cr
Spring Branch
Spring Meadow
Cassena Ranch Dr
Field Ave
Avia Tr
Trion Rd
Bobs Trail
Lone Hickory Rd
Red Fox Ln
Woodlands Dr
Woodcutter Tr
Sawmill Ct
Sam Houston Dr
Sam Houston Tr
Periwinkle Ln
Hackberry Ln
Isaac Millsaps Tr
George Kimble Cv
Sparks Dr
Thurston Dr
Samuel Bell Pass
Asa Walker Dr
Capps Ln
Joseph Hawkins Ln
Robert Dr
Brown Ln
Lake Charlotte Creek Dr
Rockwood Pass
Rockrose Cv
Sweetwater Creek Dr
Sweetwater Creek Loop
Sage Pass
Clover Creek Loop
Sabado Creek Trl
Palo Pinto Dr
Coleto Trl
Rio Blanca Bend
Brushy Creek Dr
Frontera Rd
Hydrangea St
Baldovino St
Kerrville Loop
Sweetgum Cv
Forsythe Trl
Pumbago Loop
Acacia Pass
Sweetbrush Trl
Rainwater Creek Dr
Lay Wise Dr
Cris Ave
Sugar Cv
Sugar Ln
Roxbury Dr
Eight Oaks Dr
Kingswood Dr
Maddy Way
Kent St
Cypress St
Gasch Dr
Lundee Dr
Green Dr
Guerrero Dr
Mccoy Cir
Alamo Dr
Tylee Cir
Chisholm Tr
Chisholm Ln
Millsaps Ln
Woodcutter Tr
Sawmill Ct
Cow Ct
Mustang Dr
Willam Hersee Dr
Cypress St
Kerr St
Lee St
Keeling Ln
Cypress Ln
Hwy 95
N Main St
Old Austin Hwy
Reids Bend
Dewer Wood Ln
Riverwood Dr
Al Jones St
Piney Creek Loop
Shoreline Dr
Duff Dr
Blakey Ln
Old Perkins Rd
Smith Rd
Sayers Rd
R J Hayes Rd
Doring Ln
Cumulus Cv
Cirrostratus Cv
Stratus Cv
Cirrus Ln Cv
Bonner Ln
Shadow Oaks Ln
Green Oak Dr
Old Mobetie Rd
Mesquite Cv
Black Jack Ln
Laura Ln
Elm Cv
Poplar St
Mesquite Cv
Black Jack Cv
Piney Ridge Dr
Hoffman Rd
Post Oak Rim
Tortuga Trail
Magnolia St
Vista West Ct
Locust St
Linden St
Oak St
Laurel St
Juniper St
Hickory St
Hawthorne St
Nature Walk Dr
Dragonfly Loop
Persimmon St
Wilhelm St
Elm St
Cypress St
Cedar St
Rosanky St
Buchanan St
Chambers St
Cordon St
Delano St
Lindell St
Cedar St
Buttonwood St
Beech St
Farm St
Spring St
Walnut St
Austin St
Emile St
Pine St
Cataloga St
Fayette St
Pryor St
Hasler Blvd
Jackson St
Jefferson St
Martin Luther King Jr Dr
Jasper St
South St
Business Park Dr
Technology Dr
Lovers Ln
Kaiulani Ln
Kaiulani Cir
Kaiulani Ct
Kaiulani Dr
Kaiulani Pl
Kaiulani Way
Kaiulani Loop
Kaiulani Cv
Kaiulani Tr
Kaiulani Bend
Kaiulani Pass

BASTROP COUNTY LOCATOR

CITY OF ELGIN

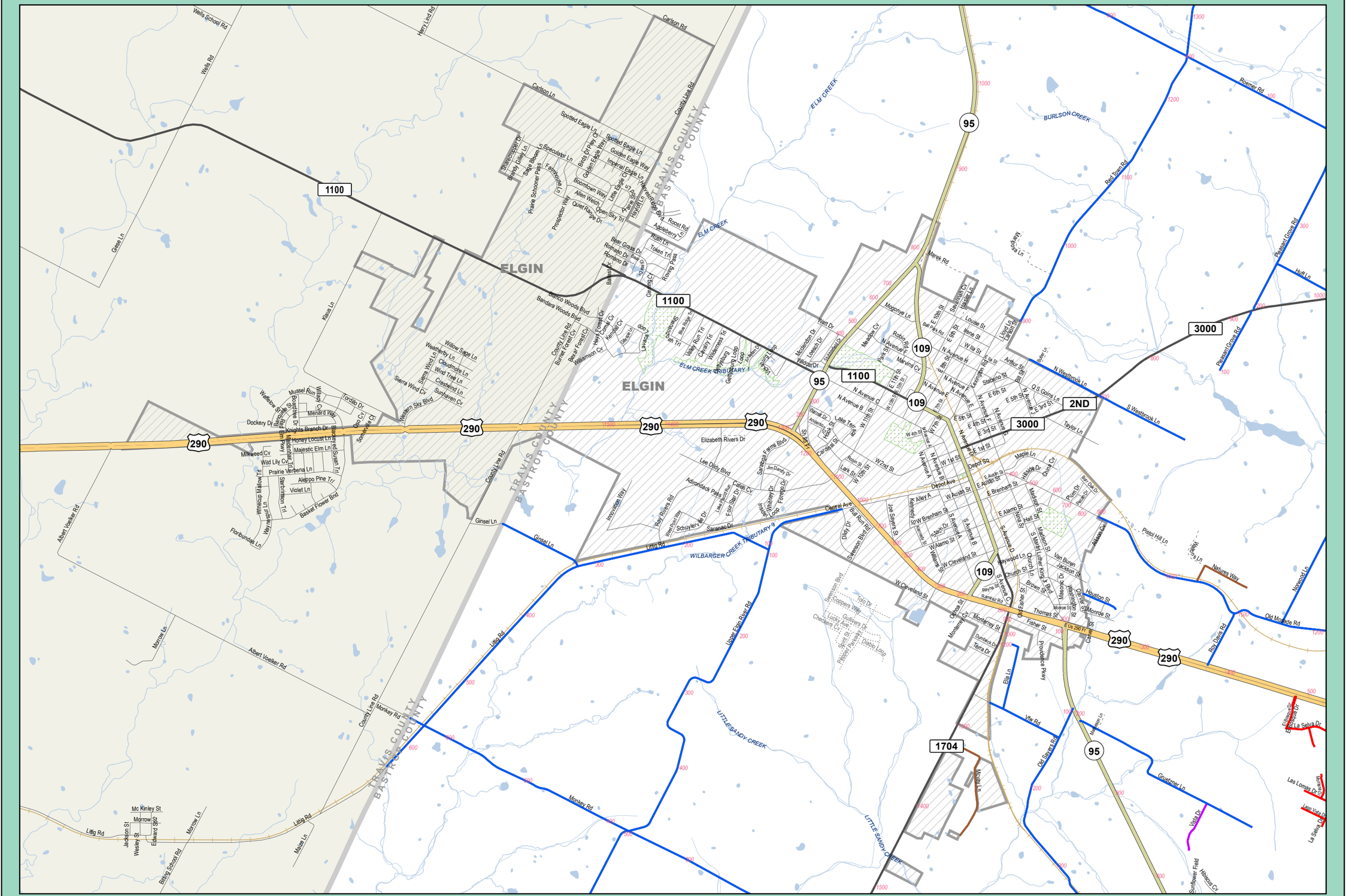

Bastrop County Locator
2023 Issue

Produced By: Bastrop County
Information Technology - GIS
Name: City of Elgin_c
Produced: 12/21/2022

N

Feet
0 3,040
0 0.6
Miles

Bastrop County provides this map "as is" and assumes no liability for its completeness or accuracy. Information shown on this map is derived from public records that are constantly undergoing change and do not replace a site survey. This product is for informational purposes and may not have been prepared for or be suitable for legal, engineering or surveying purposes. It does not represent an on-the-ground survey and represents only the approximate relative location of property boundaries.

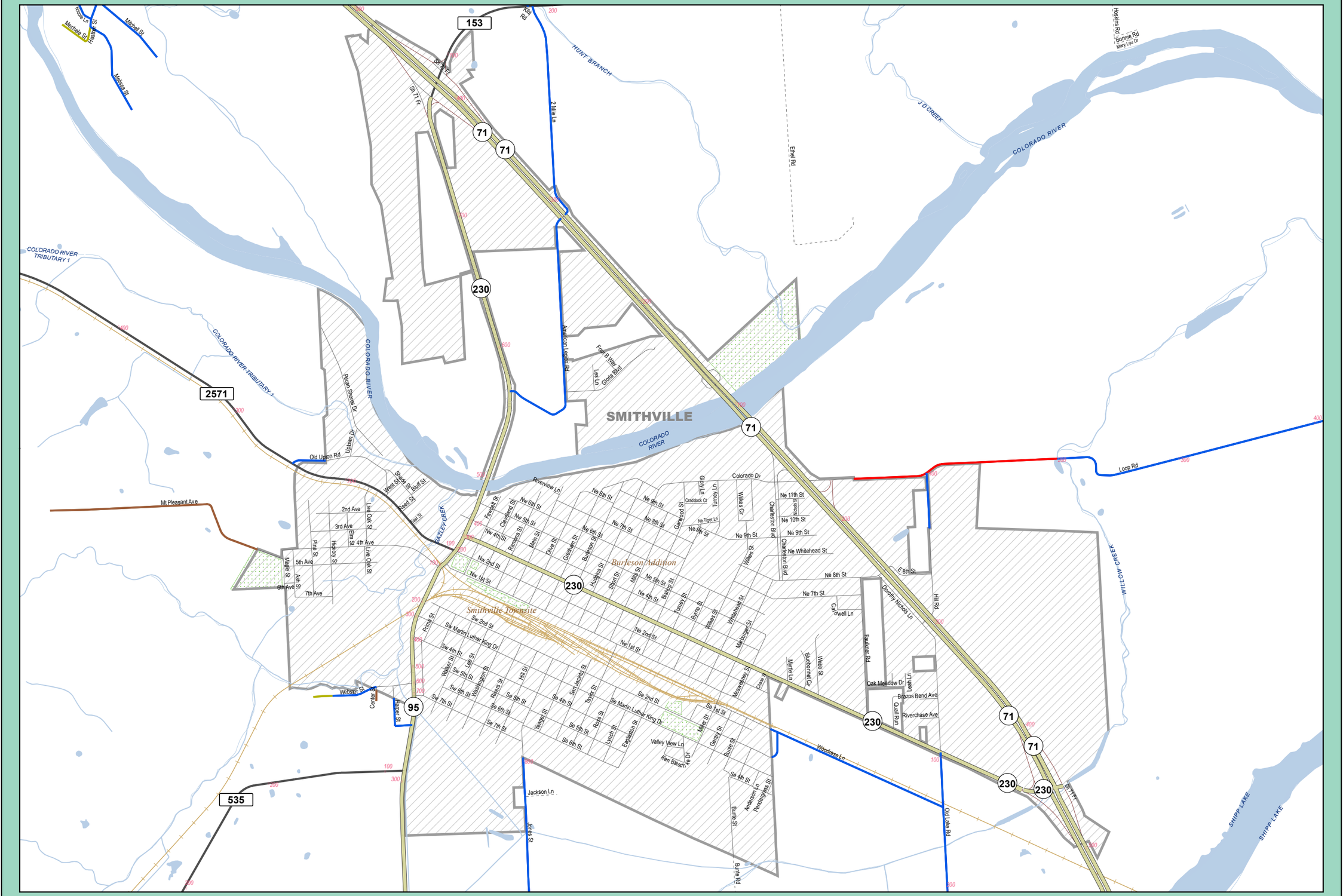

Bastrop County Locator
2023 Issue

Produced By: Bastrop County
Information Technology - GIS
Name: City of Smithville_c
Produced: 12/21/2022

N

Feet
0 2,000
0 0.3
Miles

Bastrop County provides this map "as is" and assumes no liability for its completeness or accuracy. Information shown on this map is derived from public records that are constantly undergoing change and do not replace a site survey. This product is for informational purposes and may not have been prepared for or be suitable for legal, engineering or surveying purposes. It does not represent an on-the-ground survey and represents only the approximate relative location of property boundaries.

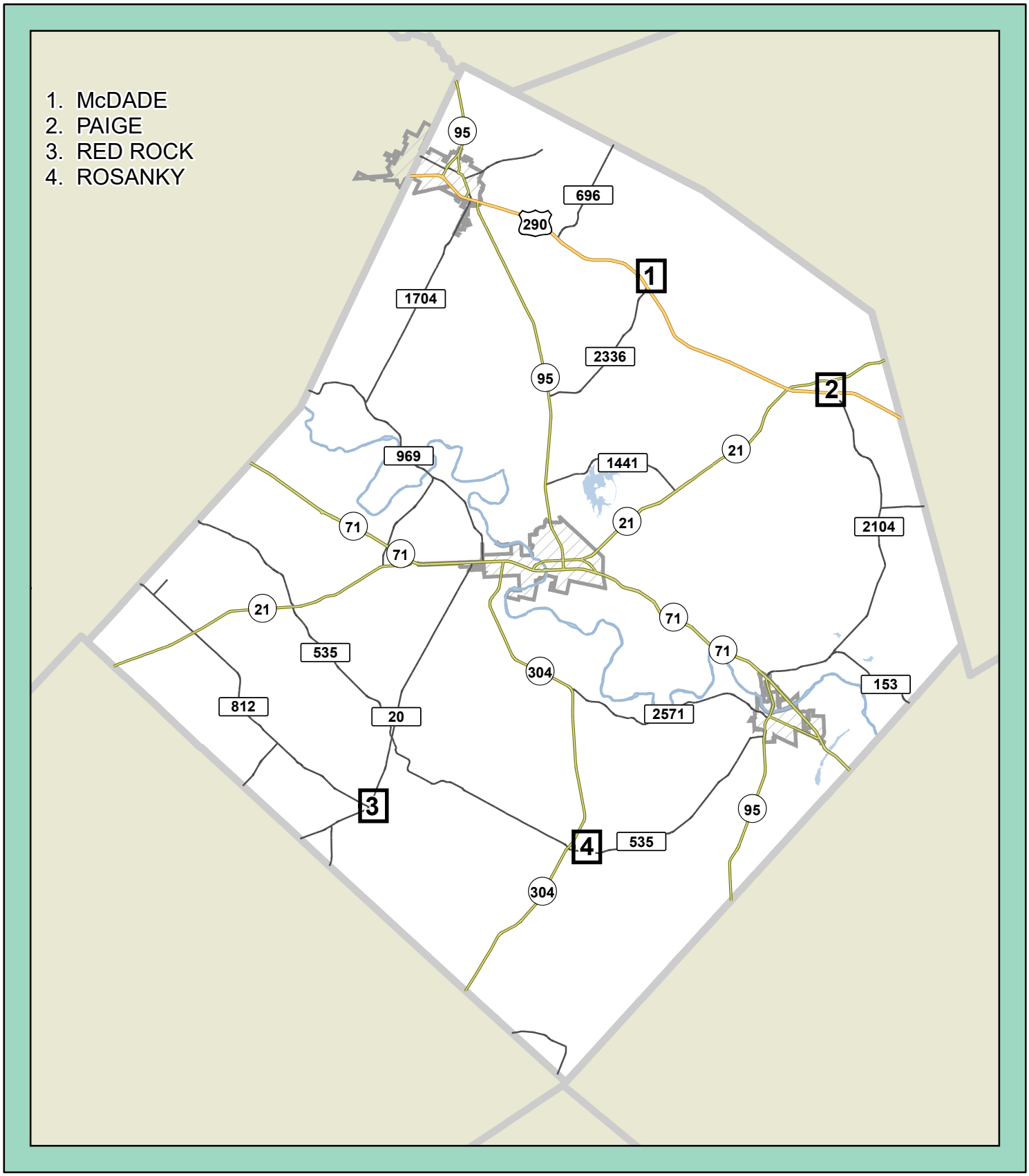

Bastrop County Locator
2023 Issue

Bastrop County
Information Technology - GIS
LocatorBook2023_KeyMap_Town_c
Produced: 12/21/2022

N

Feet
0 50,000

0 10
Miles

Bastrop County provides this map "as is" and assumes no liability for its completeness or accuracy. Information shown on this map is derived from public records that are constantly undergoing change and do not replace a site survey. This product is for informational purposes and may not have been prepared for or be suitable for legal, engineering or surveying purposes. It does not represent an on-the-ground survey and represents only the approximate relative location of property boundaries.

BASTROP COUNTY LOCATOR

TOWN OF McDADE

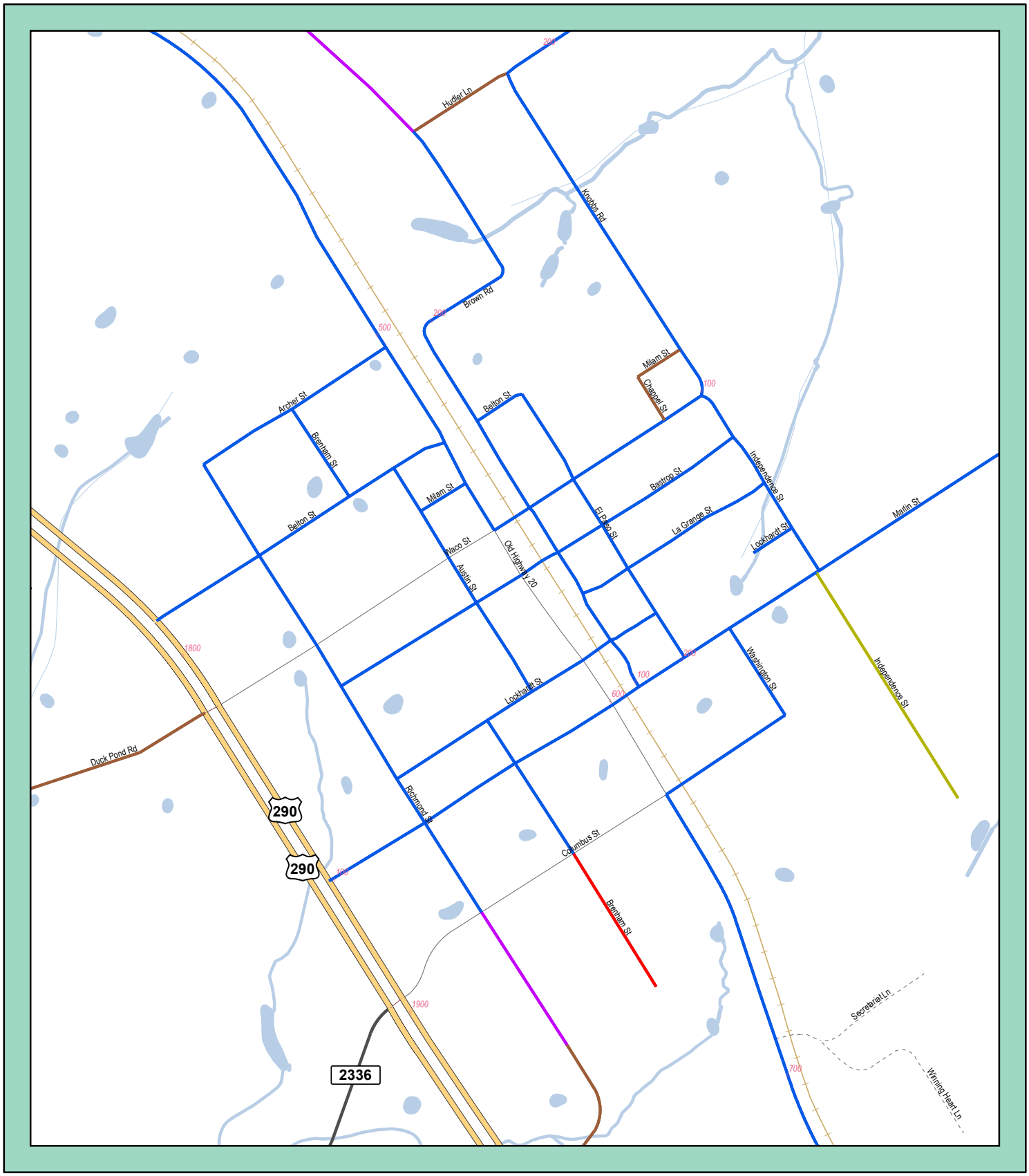

Bastrop County Locator
2023 Issue

Produced By: Bastrop County
Information Technology - GIS
Name: Town of McDade_c
Produced: 12/21/2022

N

Feet
0 1,160
0 0.22
Miles

Location Map

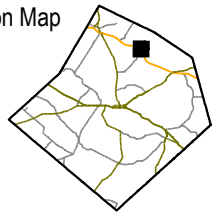

Bastrop County provides this map "as is" and assumes no liability for its completeness or accuracy. Information shown on this map is derived from public records that are constantly undergoing change and do not replace a site survey. This product is for informational purposes and may not have been prepared for or be suitable for legal, engineering or surveying purposes. It does not represent an on-the-ground survey and represents only the approximate relative location of property boundaries.

BASTROP COUNTY LOCATOR

TOWN OF PAIGE

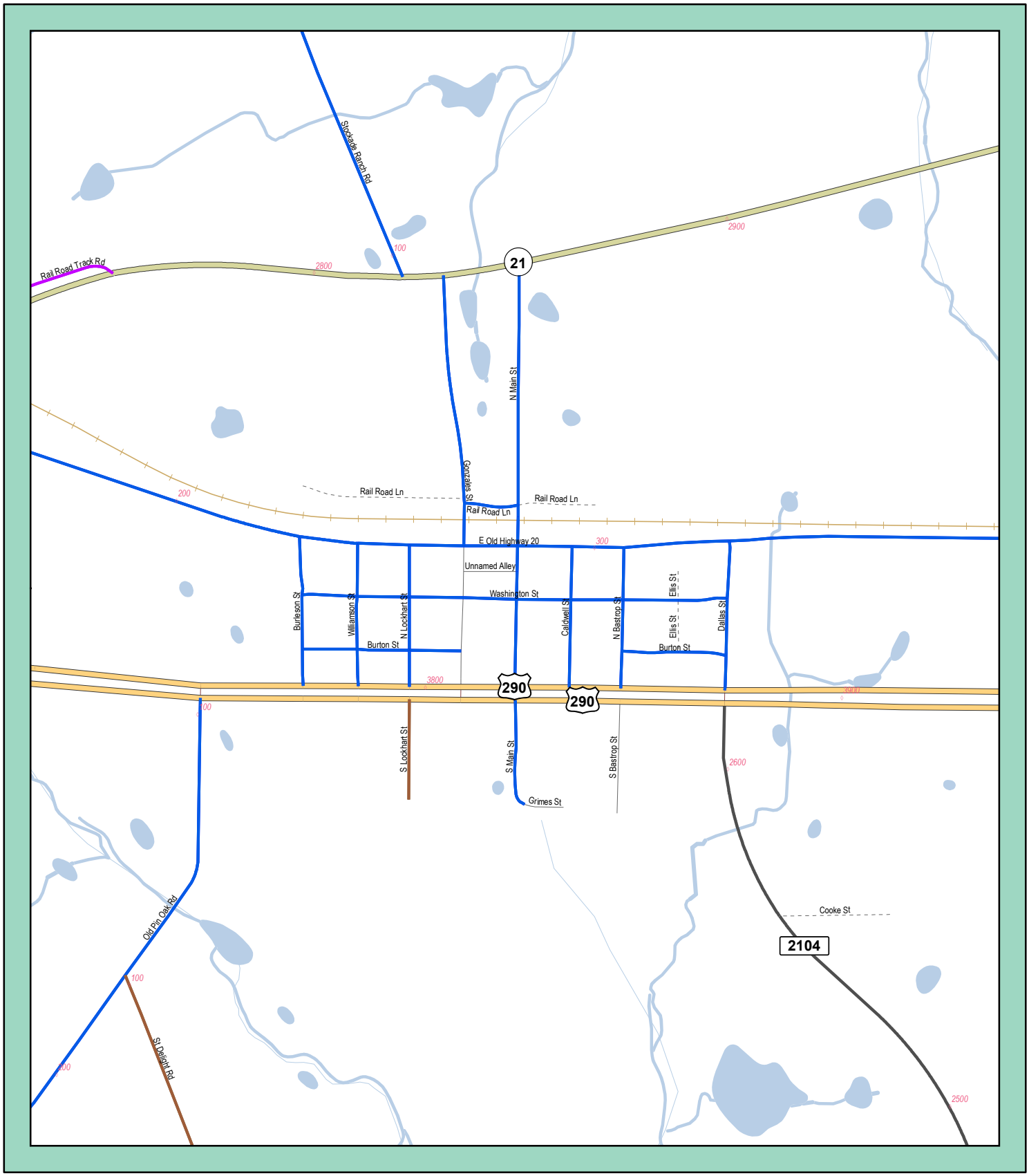

Bastrop County Locator
2023 Issue

Produced By: Bastrop County
Information Technology - GIS
Name: Town of Paige_c
Produced: 12/21/2022

N

Feet
0 1,160
0 0.22
Miles

Location Map

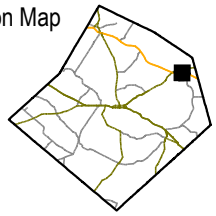

Bastrop County provides this map "as is" and assumes no liability for its completeness or accuracy. Information shown on this map is derived from public records that are constantly undergoing change and do not replace a site survey. This product is for informational purposes and may not have been prepared for or be suitable for legal, engineering or surveying purposes. It does not represent an on-the-ground survey and represents only the approximate relative location of property boundaries.

BASTROP COUNTY LOCATOR

TOWN OF RED ROCK

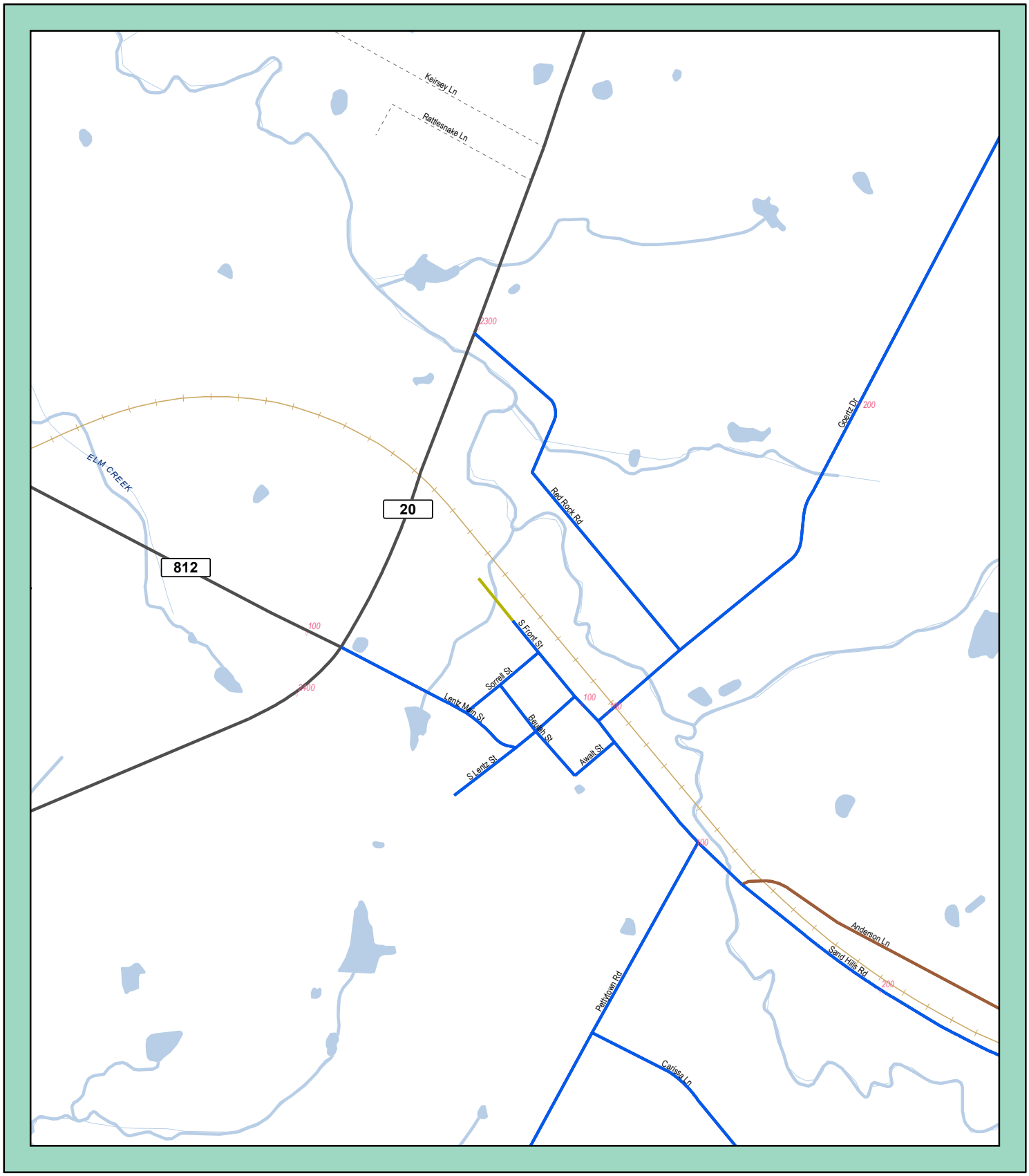

Bastrop County Locator
2023 Issue

Produced By: Bastrop County
Information Technology - GIS
Name: Town of Red Rock_c
Produced: 12/21/2022

N

Feet
0 1,160
0 0.22
Miles

Location Map

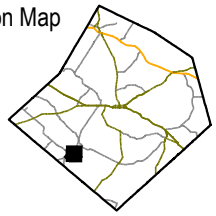

Bastrop County provides this map "as is" and assumes no liability for its completeness or accuracy. Information shown on this map is derived from public records that are constantly undergoing change and do not replace a site survey. This product is for informational purposes and may not have been prepared for or be suitable for legal, engineering or surveying purposes. It does not represent an on-the-ground survey and represents only the approximate relative location of property boundaries.

BASTROP COUNTY LOCATOR

TOWN OF ROSANKY

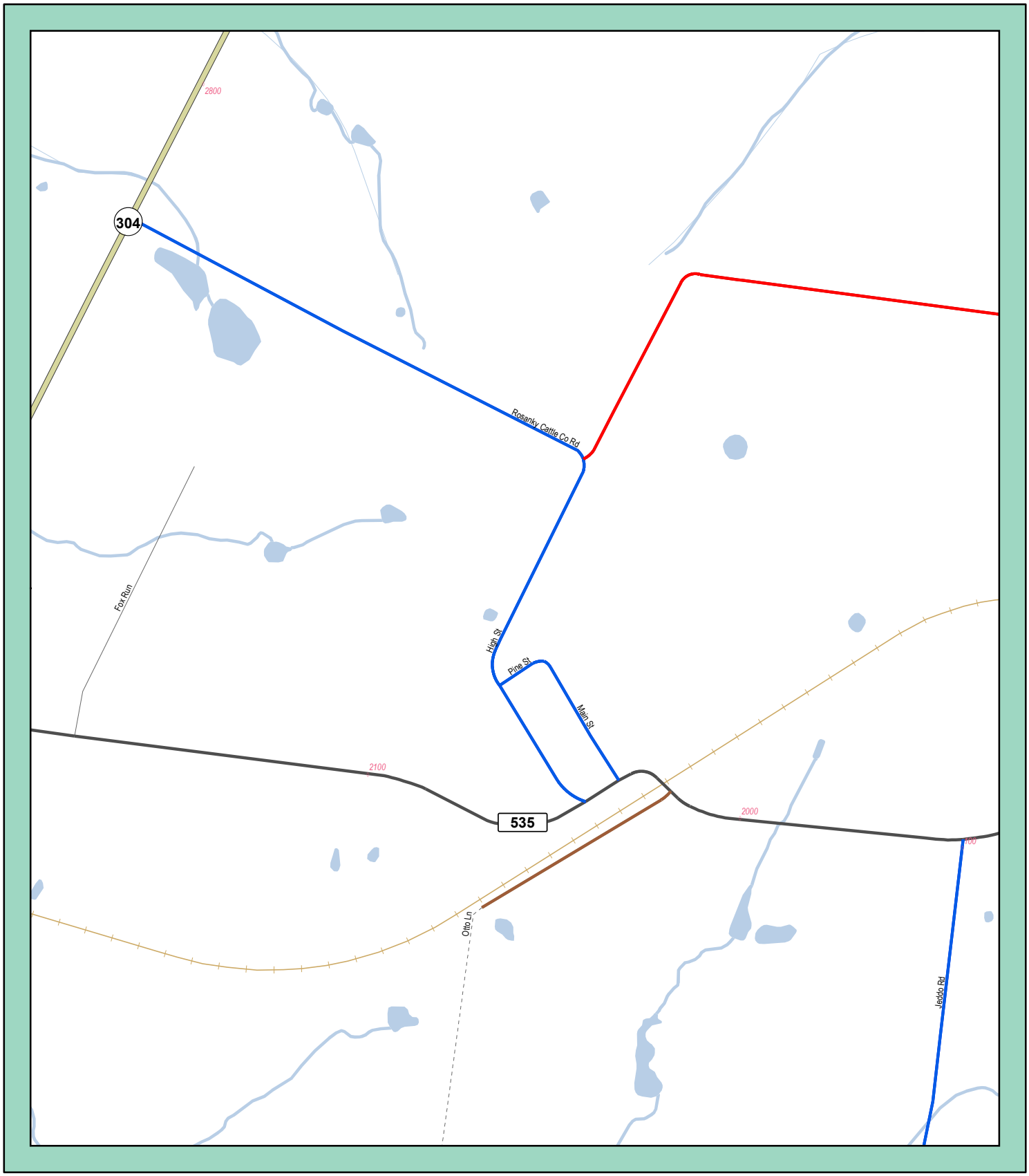

Bastrop County Locator
2023 Issue

Produced By: Bastrop County
Information Technology - GIS
Name: Town of Rosanky_c
Produced: 12/21/2022

N

Feet
0 1,160
0 0.22
Miles

Location Map

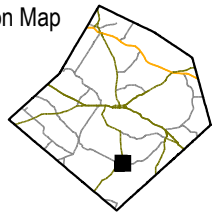

Bastrop County provides this map "as is" and assumes no liability for its completeness or accuracy. Information shown on this map is derived from public records that are constantly undergoing change and do not replace a site survey. This product is for informational purposes and may not have been prepared for or be suitable for legal, engineering or surveying purposes. It does not represent an on-the-ground survey and represents only the approximate relative location of property boundaries.

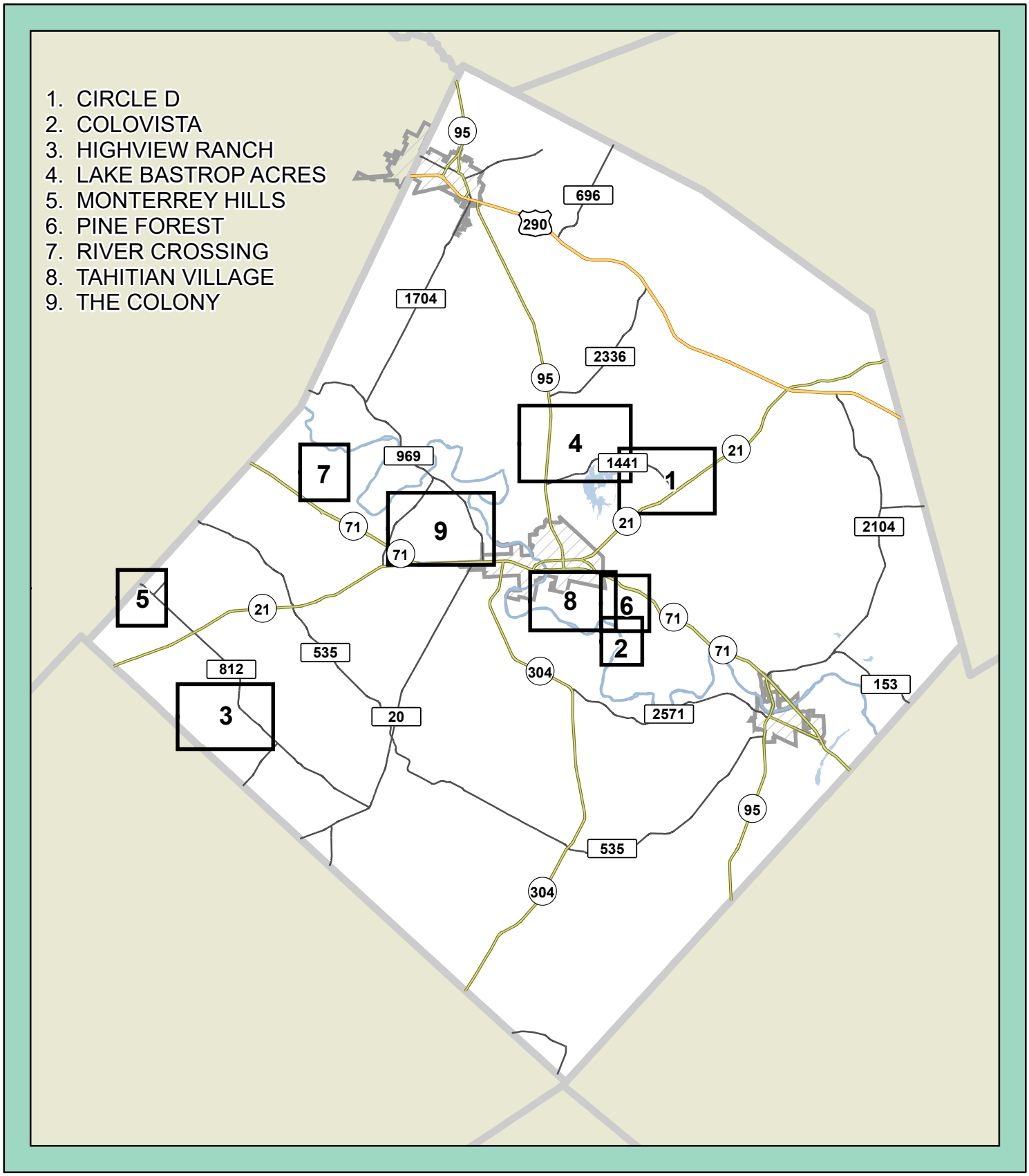

Bastrop County Locator
2023 Issue

Bastrop County
Information Technology - GIS
LocatorBook2023_KeyMap_Subdivision_c
Produced: 12/21/2022

N

Feet
0 50,000

0 10
Miles

Bastrop County provides this map "as is" and assumes no liability for its completeness or accuracy. Information shown on this map is derived from public records that are constantly undergoing change and do not replace a site survey. This product is for informational purposes and may not have been prepared for or be suitable for legal, engineering or surveying purposes. It does not represent an on-the-ground survey and represents only the approximate relative location of property boundaries.

BASTROP COUNTY LOCATOR

CIRCLE D AREA

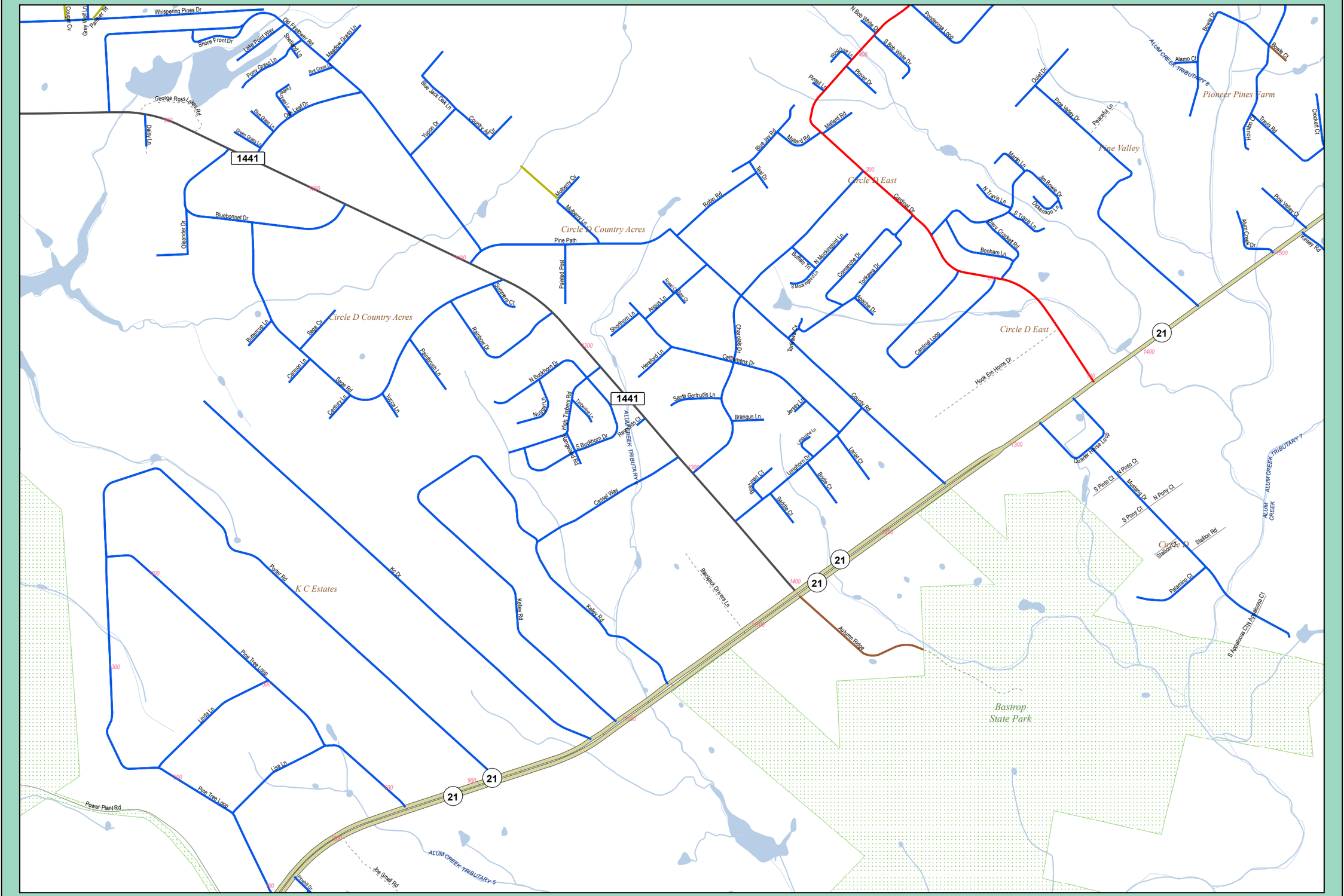

Bastrop County Locator
2023 Issue

Produced By: Bastrop County
Information Technology - GIS
Name: Circle D Area_c
Produced: 12/21/2022

N

Feet
0 1,720
0 0.3
Miles

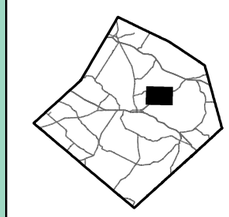

Bastrop County provides this map "as is" and assumes no liability for its completeness or accuracy. Information shown on this map is derived from public records that are constantly undergoing change and do not replace a site survey. This product is for informational purposes and may not have been prepared for or be suitable for legal, engineering or surveying purposes. It does not represent an on-the-ground survey and represents only the approximate relative location of property boundaries.

BASTROP COUNTY LOCATOR

COLOVISTA AREA

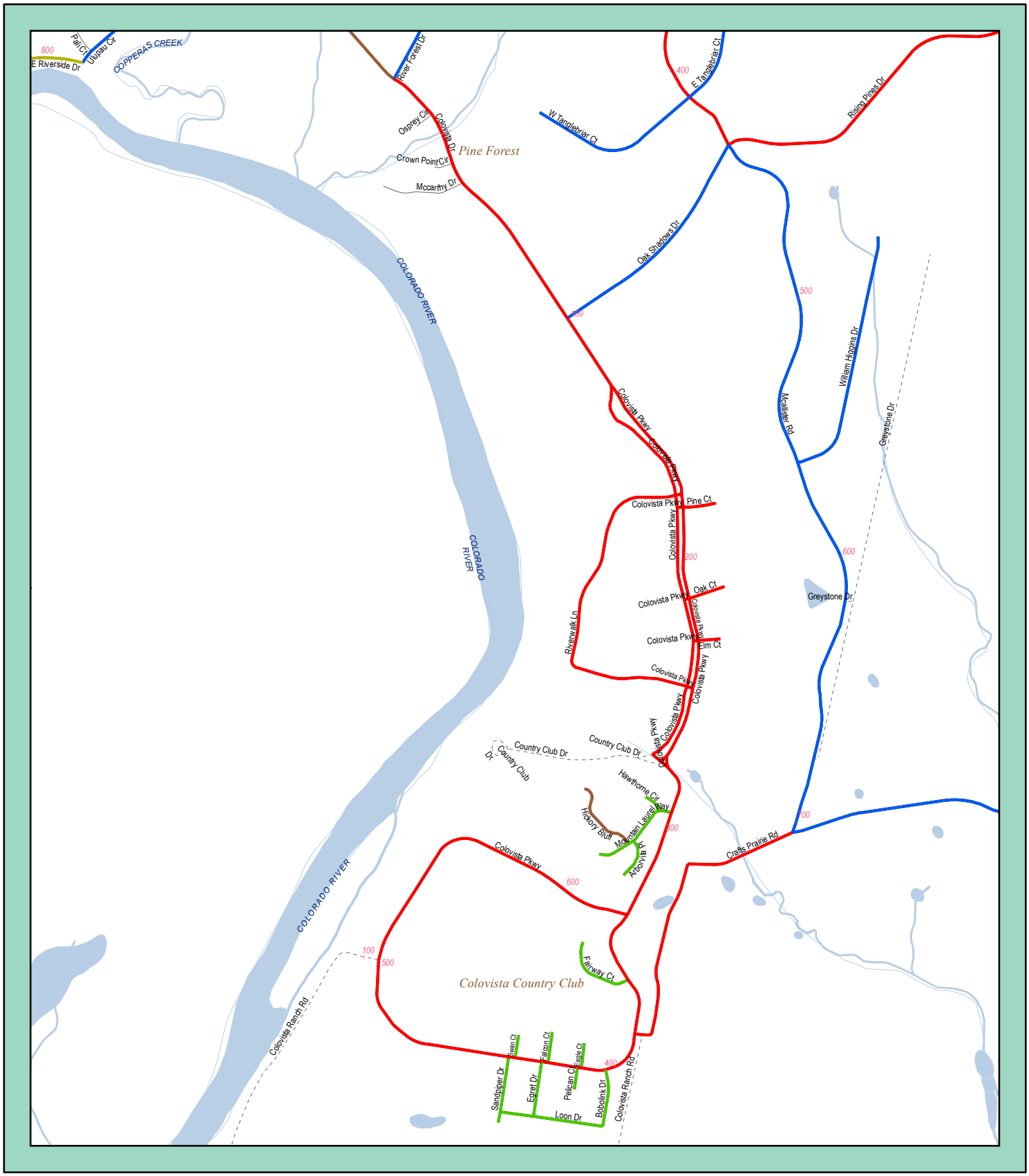

Bastrop County Locator
2023 Issue

Produced By: Bastrop County
Information Technology - GIS
Name: Colovista Area_c
Produced: 12/21/2022

N

Feet
0 1,760
0 0.34
Miles

Location Map

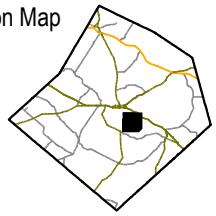

Bastrop County provides this map "as is" and assumes no liability for its completeness or accuracy. Information shown on this map is derived from public records that are constantly undergoing change and do not replace a site survey. This product is for informational purposes and may not have been prepared for or be suitable for legal, engineering or surveying purposes. It does not represent an on-the-ground survey and represents only the approximate relative location of property boundaries.

BASTROP COUNTY LOCATOR

HIGHVIEW RANCH AREA

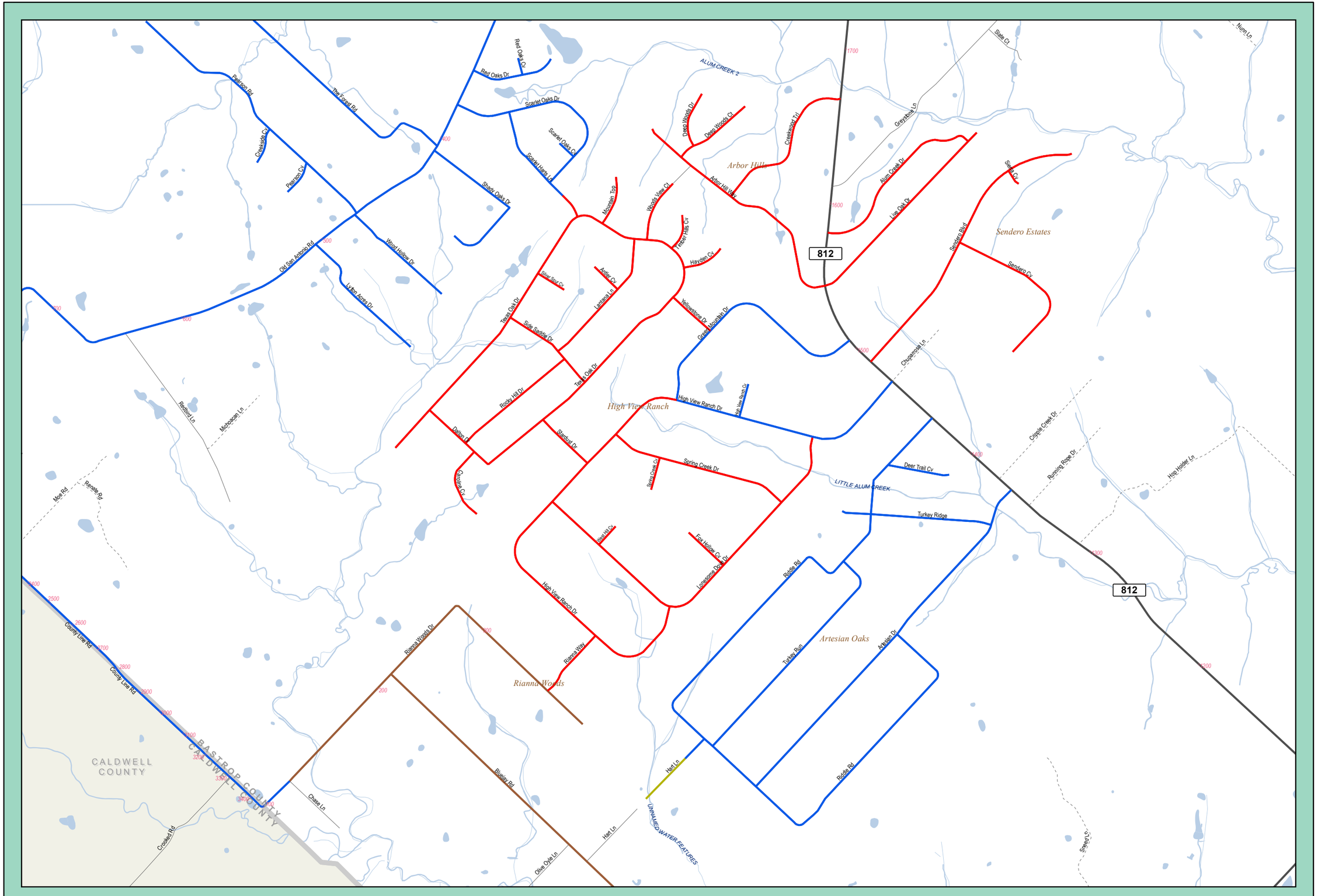

Bastrop County Locator
2023 Issue

Produced By: Bastrop County
Information Technology - GIS
Name: Highview Ranch Area_c
Produced: 12/21/2022

N

Feet
0 1,720
0 0.3
Miles

Bastrop County provides this map "as is" and assumes no liability for its completeness or accuracy. Information shown on this map is derived from public records that are constantly undergoing change and do not replace a site survey. This product is for informational purposes and may not have been prepared for or be suitable for legal, engineering or surveying purposes. It does not represent an on-the-ground survey and represents only the approximate relative location of property boundaries.

BASTROP COUNTY LOCATOR

LAKE BASTROP ACRES AREA

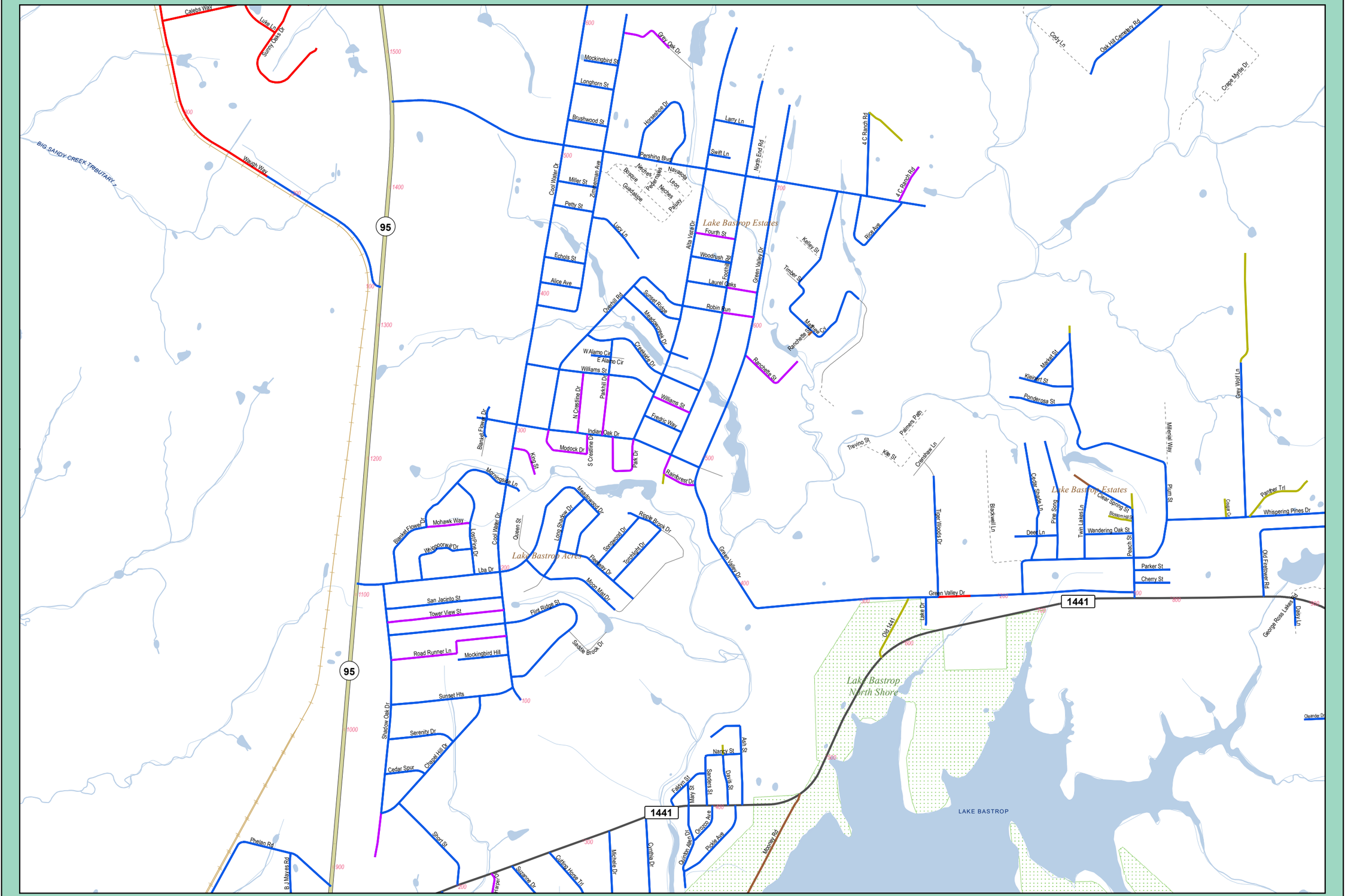

Bastrop County Locator
2023 Issue

Produced By: Bastrop County
Information Technology - GIS
Name: Lake Bastrop Acres Acres_c
Produced: 12/21/2022

N

Feet
0 1,840
0 0.3
Miles

Bastrop County provides this map "as is" and assumes no liability for its completeness or accuracy. Information shown on this map is derived from public records that are constantly undergoing change and do not replace a site survey. This product is for informational purposes and may not have been prepared for or be suitable for legal, engineering or surveying purposes. It does not represent an on-the-ground survey and represents only the approximate relative location of property boundaries.

BASTROP COUNTY LOCATOR

MONTERREY HILLS AREA

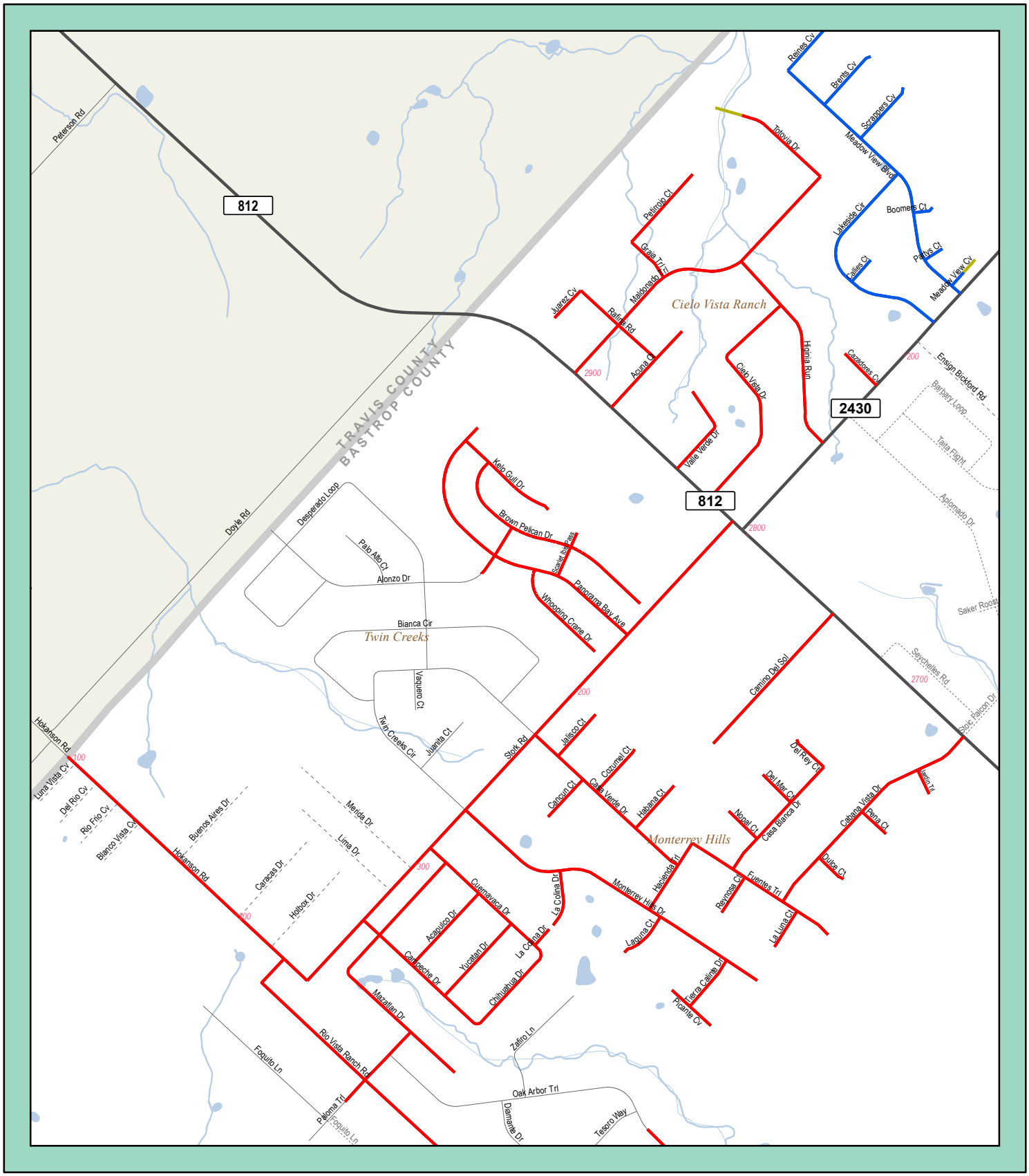

Bastrop County Locator
2023 Issue

Produced By: Bastrop County
Information Technology - GIS
Name: Monterrey Hills Area_c
Produced: 12/21/2022

N

Feet
0 2,100
0 0.4
Miles

Location Map

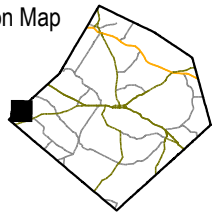

Bastrop County provides this map "as is" and assumes no liability for its completeness or accuracy. Information shown on this map is derived from public records that are constantly undergoing change and do not replace a site survey. This product is for informational purposes and may not have been prepared for or be suitable for legal, engineering or surveying purposes. It does not represent an on-the-ground survey and represents only the approximate relative location of property boundaries.

BASTROP COUNTY LOCATOR

PINE FOREST AREA

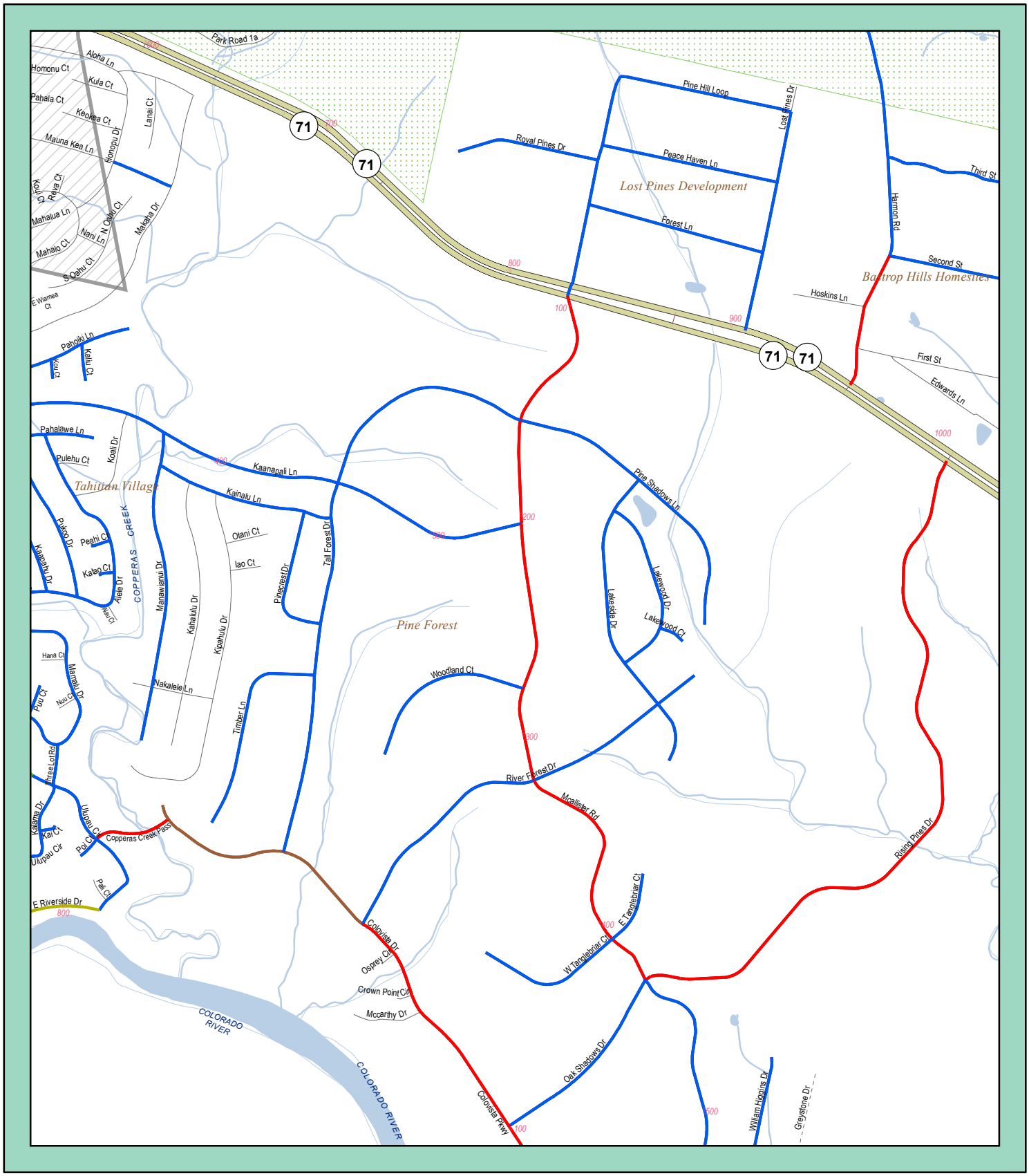

Bastrop County Locator
2023 Issue

Produced By: Bastrop County
Information Technology - GIS
Name: Pine Forest Area_c
Produced: 12/21/2022

N

Feet
0 2,100
0 0.4
Miles

Location Map

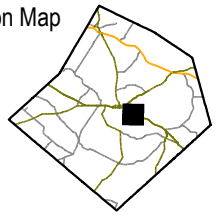

Bastrop County provides this map "as is" and assumes no liability for its completeness or accuracy. Information shown on this map is derived from public records that are constantly undergoing change and do not replace a site survey. This product is for informational purposes and may not have been prepared for or be suitable for legal, engineering or surveying purposes. It does not represent an on-the-ground survey and represents only the approximate relative location of property boundaries.

BASTROP COUNTY LOCATOR

RIVER CROSSING AREA

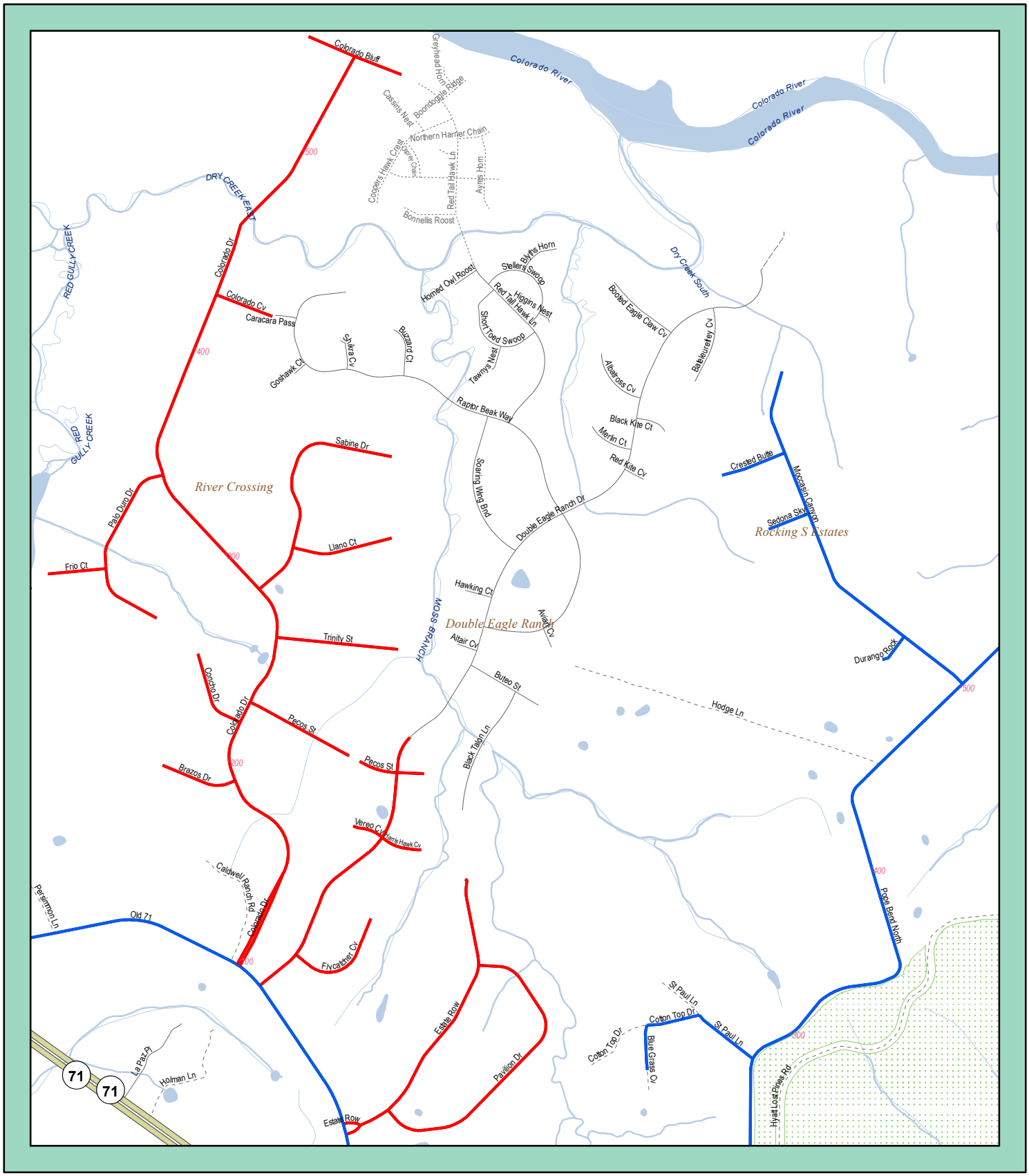

Bastrop County Locator
2023 Issue

Produced By: Bastrop County
Information Technology - GIS
Name: River Crossing Area_c
Produced: 12/21/2022

N

Feet
0 2,100
0 0.4
Miles

Location Map

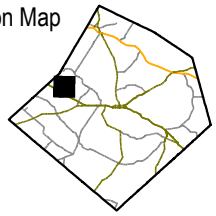

Bastrop County provides this map "as is" and assumes no liability for its completeness or accuracy. Information shown on this map is derived from public records that are constantly undergoing change and do not replace a site survey. This product is for informational purposes and may not have been prepared for or be suitable for legal, engineering or surveying purposes. It does not represent an on-the-ground survey and represents only the approximate relative location of property boundaries.

BASTROP COUNTY LOCATOR

TAHITIAN VILLAGE AREA

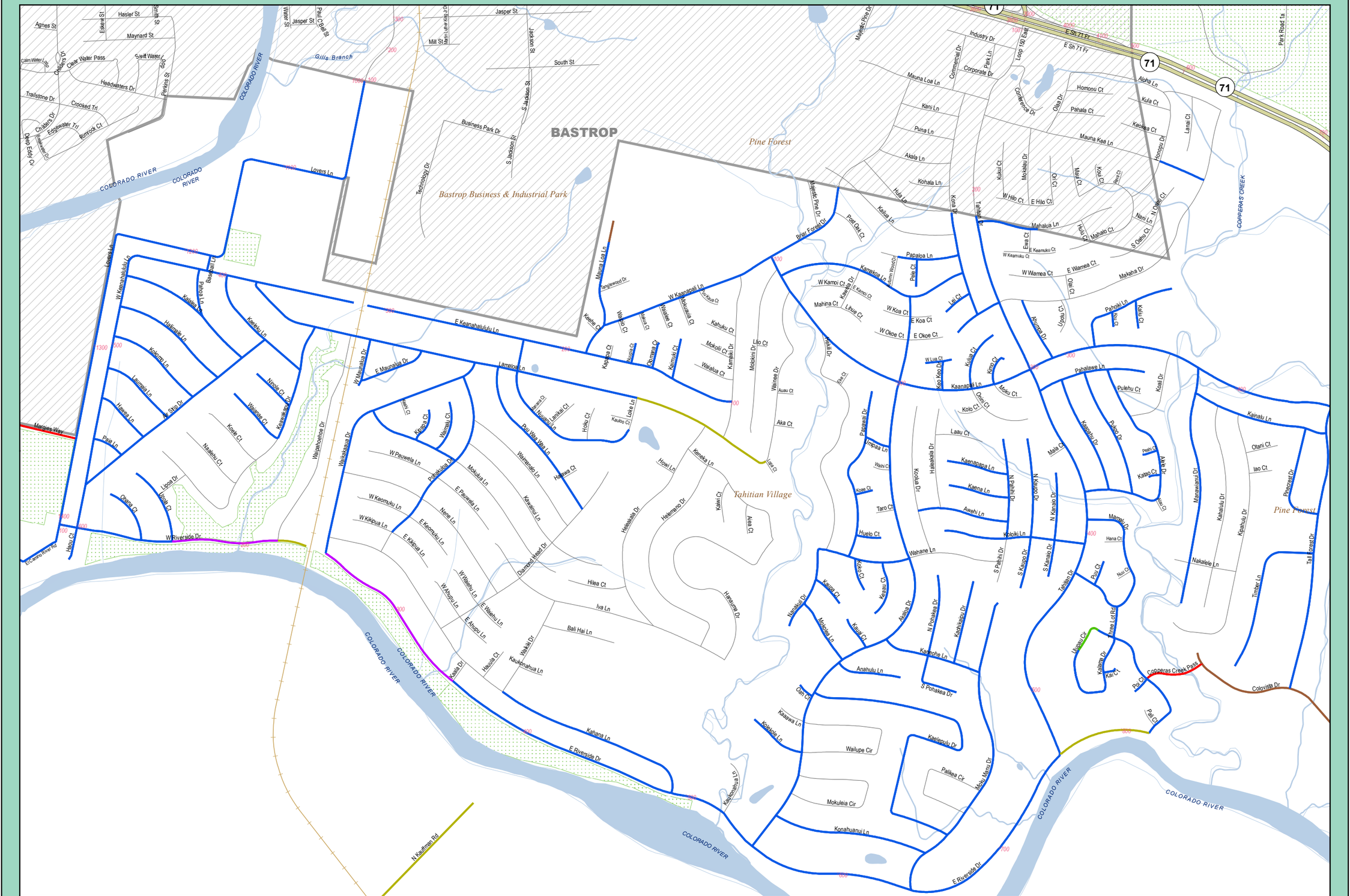
BASTROP
Bastrop Business & Industrial Park
Pine Forest
Tahitian Village
COLORADO RIVER
COPPERAS CREEK
Gills Branch
71
Lovers Ln
Technology Dr
Business Park Dr
S Jackson St
Jasper St
South St
Mill St
Industry Dr
Commerce Dr
Corporate Dr
Park Ln
Loop 150 East
E Sh 71 Fr
Mauna Loa Ln
Kani Ln
Puna Ln
Akala Ln
Kohala Ln
Kona Dr
Kalua Ln
Mauna Kea Ln
Alpha Ln
Kula Ct
Keolaea Ct
Homonu Ct
Pahala Ct
Olaa Dr
Mahalua Ln
Makaha Dr
Papaloa Ln
Pahoki Ln
Kainalu Ln
Pulehu Ct
Koali Dr
Pahalawe Ln
Kaanapali Ln
Molu Ct
Kaenapapa Ln
Kaena Ln
Awehi Ln
Kolokiki Ln
Wahane Ln
Taro Ct
Huelo Ct
Mamalu Dr
Hana Ct
Nakalele Ln
Timber Ln
Tall Forest Dr
Pine Forest
Colovista Dr
Copperas Creek Pass
Three Lot Rd
Kaleonii Dr
Kai Ct
Pali Ct
Tahitian Dr
Kaanapali Dr
Kaenapapa Ln
Kaena Ln
Awehi Ln
Kolokiki Ln
Wahane Ln
Anahulu Ln
Kaanapohe Ln
S Pohakea Dr
Kaelepulu Dr
Mokuleia Cir
Konahuanui Ln
Wailupe Cir
Palikea Cir
Mokulua Dr
E Rivenside Dr
Kahana Ln
Kaukonahua Ln
Kaukonahua Ln
Haula Ct
Hatakii Dr
Kaala Dr
Bali Hai Ln
Iva Ln
Hilea Ct
Hanauma Dr
Hakeakala Dr
Hakenano Dr
Howi Ln
Keneka Ln
Kawi Ct
Alea Ct
Kaiwi Ct
Hakeakala Dr
Kooka Dr
Kaiwa Ct
Kaiwa Dr
Kaiwa Ln
Kaiwa Ct
Anaiko Dr
N Pohakea Dr
Kaanohe Ln
Mokolua Ln
Kaiwa Ln
Kaiwa Ct
Nanakai Dr
Kaiwa Ln
Kaiwa Ct
Kaiwa Dr
Kaiwa Ln
Kaiwa Ct
Kaiwa Ln
Kaiwa Ct
Kaiwa Ln
Kaiwa Ct

BASTROP COUNTY LOCATOR

THE COLONY AREA

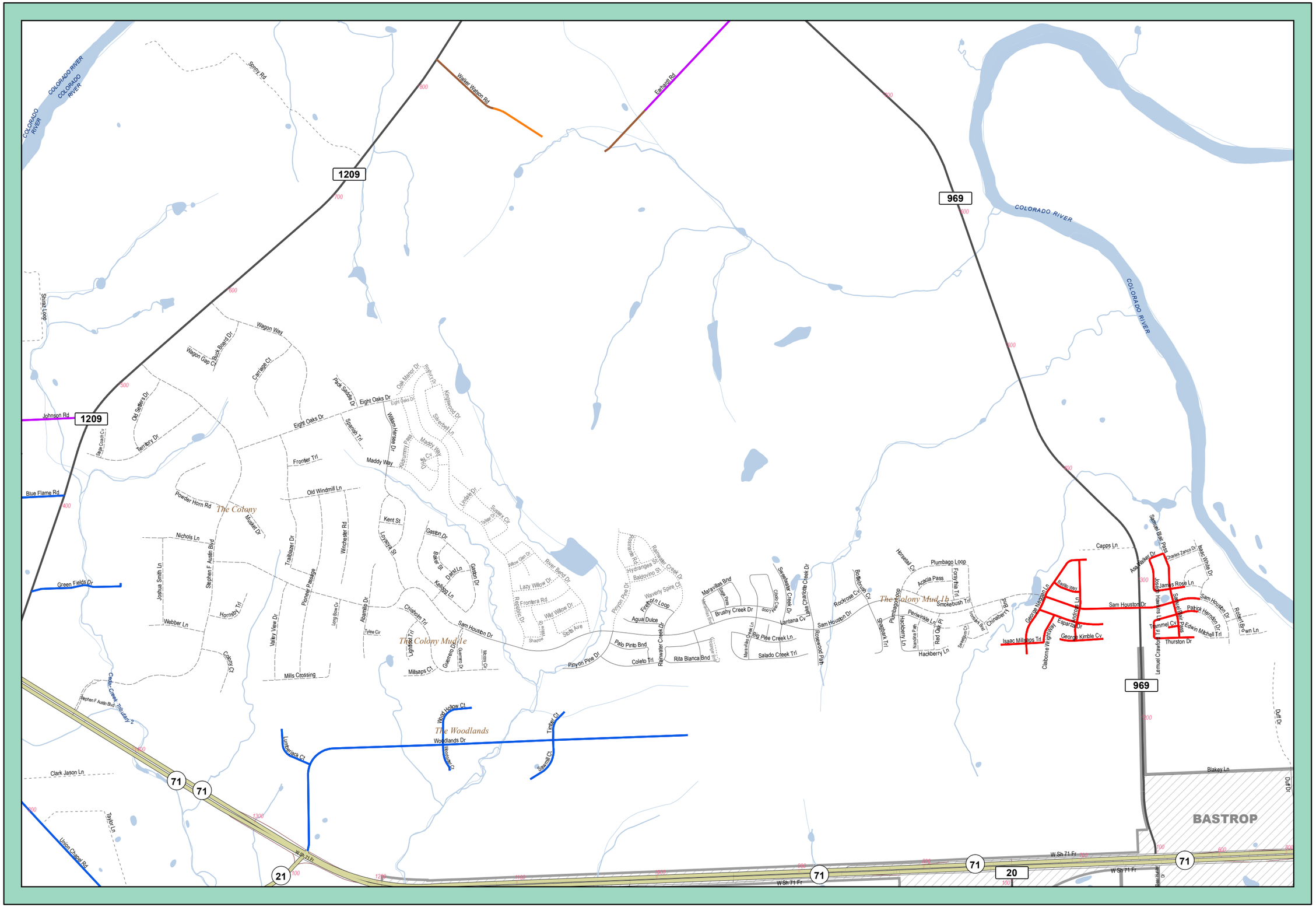

Bastrop County Locator
2023 Issue

Produced By: Bastrop County
Information Technology - GIS
Name: The Colony Area_c
Produced: 12/21/2022

N

Feet
0 1,900
0 0.3
Miles

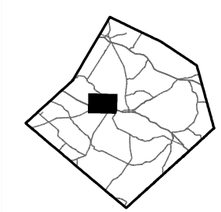

Bastrop County provides this map "as is" and assumes no liability for its completeness or accuracy. Information shown on this map is derived from public records that are constantly undergoing change and do not replace a site survey. This product is for informational purposes and may not have been prepared for or be suitable for legal, engineering or surveying purposes. It does not represent an on-the-ground survey and represents only the approximate relative location of property boundaries.